

NOTICE!!

These documents have been scanned!

Do not place un-scanned documents beneath this notice!

Do not remove this notice from this file!

GPO Jacket No. 560-102
Print Order 61540
Rise Business Services, LLC
Job=AZ15 5/28/2019



Box Number= AZ15088



Claim Begin-End: AMC385381-AMC385383

1 Initial Receipt



AZ15088-10

AMC384552-AMC385381

United States Department of the Interior
Bureau of Land Management
 BUSINESS & SUPPORT SVCS DIV
 ONE N CENTRAL AVE SUITE 800
 PHOENIX, AZ 85004 -4427
 Phone: (602) 417-9200

Receipt

No:

1549169

Transaction #: 1600614	
Date of Transaction: 08/21/2007	
CUSTOMER:	MELVIN DUNCAN P.O. BOX 321 EHRENBERG, AZ 85334

OCT 16 2007
 DATA ✓ dk ps

ENTERED INTO COMPUTER

9/19/07 DJJ

LINE #	QTY	DESCRIPTION	REMARKS	UNIT PRICE	TOTAL
1	3.00	LOCATABLE MINERALS / MINING CLAIMS- NEW, UNADJUD, ONE OR MORE AUTH NOS / NEW MINING CLAIM PROCESSING FEE \$15 (1930) CASES: AMC385381/\$15.00, AMC385382/\$15.00, AMC385383/\$15.00		- n/a -	45.00
2	3.00	LOCATABLE MINERALS / MINING CLAIMS- NEW, UNADJUD, ONE OR MORE AUTH NOS / NEW MINING CLAIM LOCATION FEE \$30 (1993) CASES: AMC385381/\$30.00, AMC385382/\$30.00, AMC385383/\$30.00		- n/a -	90.00
3	3.00	LOCATABLE MINERALS / MINING CLAIMS- NEW, UNADJUD, ONE OR MORE AUTH NOS / NEW MINING CLM MAINT FEE \$125 (1993) CASES: AMC385381/\$125.00, AMC385382/\$125.00, AMC385383/\$125.00	MAINT 2007 (3)	- n/a -	375.00
TOTAL:					\$510.00

PAYMENT INFORMATION					
1	AMOUNT:	\$510.00	POSTMARKED:	8/17/07 0:00	
	TYPE:	CHECK	RECEIVED:	08/21/2007	
	CHECK NO:	1059			
	NAME:	DUNCAN, MELVIN E P.O. BOX 321 EHRENBERG AZ 85334			

REMARKS

This receipt was generated by the automated BLM Collections and Billing System and is a paper representation of a portion of the official electronic record contained therein.

NOTICE!!

These documents have been scanned!

Do not place un-scanned documents beneath this notice!

Do not remove this notice from this file!

GPO Jacket No. 560-102
Print Order 61540
Rise Business Services, LLC
Job=AZ15 5/28/2019



Box Number= AZ15088



Claim Begin-End: AMC385381-AMC385383

2 Correspondence



AZ15088-10

AMC384552-AMC385381



United States Department of the Interior

BUREAU OF LAND MANAGEMENT


Arizona State Office

One North Central Avenue, Suite 800

Phoenix, Arizona 85004-4427

www.blm.gov/az/

APR 03 2019



In Reply Refer To:

3800 (9200) PB

AMC327533; AMC383712; AMC385381

CERTIFIED MAIL - RETURN RECEIPT REQUESTED No. 9214 8901 9403 8380 9337 85

DECISION

MELVIN DUNCAN	:	This decision affects those claims
PO BOX 3396	:	shown in the block below.
QUARTZSITE, AZ 85359-3396	:	

AMC327538, AMC383712, AMC385382
 CACTUS #3, WHO'D A THOUGHT IT, GOLF #2

MINING CLAIMS DECLARED FORFEITED

The mining claims listed above have been declared forfeited for failure to file the required affidavit of labor for the 2018 assessment year.

A small miner's maintenance fee waiver certification was filed for these claims for the 2018 assessment year, which began on September 1, 2017, and ended September 1, 2018. Therefore, pursuant to regulations found at 43 CFR 3835.16 and 3835.31, an affidavit of labor must have been filed for the 2018 assessment year on or before December 30, 2018, along with a \$15 processing fee per claim. Failure to timely file this affidavit and fee constitutes a forfeiture of the claims (43 CFR 3835.91).

Although the maintenance fees were paid for the claims for the 2019 assessment year this does not relieve the requirement to file the affidavit of labor for the 2018 assessment year, (for the time period covered by the waiver), which was due on or before December 30, 2018. Our records do not show receipt of a 2018 affidavit of labor for the mining claims listed above, and therefore the claims are declared forfeited.

Reclamation Requirements

You are required to reclaim all areas disturbed by your activities on lands encompassed by your mining claim(s) and/or site(s). After you complete the reclamation, you must notify the authorized officer of the appropriate surface managing agency so that the authorized officer may conduct a final site inspection and determine whether you may be released from liability. If you fail to reclaim the land to the satisfaction of the authorized officer, the surface management agency may cite you for noncompliance under its surface management regulations.

For lands administered by the Bureau of Land Management (BLM), if you fail to reclaim the lands to the satisfaction of the authorized officer as required in 43 CFR Subpart 3809, BLM will issue an order of noncompliance under 43 CFR 3809.601(a). If you fail to comply with the noncompliance order, BLM may take further action under 43 CFR 3809.604. Failure to conduct reclamation is a prohibited act that may subject you to criminal penalties. See 43 CFR 3809.605(h) and 43 CFR 3809.700.

Appeal Procedures

This decision may be appealed to the Interior Board of Land Appeals, Office of the Secretary, in accordance with the regulations contained in 43 CFR, Part 4, and the enclosed Form 1842-1. If an appeal is taken, your notice of appeal must be filed in this office (at the above address) within 30 days from receipt of this decision. The appellant has the burden of showing that the decision appealed from is in error.

If you wish to file a petition pursuant to regulation 43 CFR 4.21 (58 FR 4939, January 19, 1993) for a stay of the effectiveness of this decision during the time that your appeal is being reviewed by the Board, the petition for a stay must accompany your notice of appeal. A petition for a stay is required to show sufficient justification based on the standards listed below. Copies of the notice of appeal and petition for a stay must also be submitted to each party named in this decision and to the Interior Board of Land Appeals and to the appropriate Office of the Solicitor (see 43 CFR 4.413) at the same time the original documents are filed with this office. If you request a stay, you have the burden of proof to demonstrate that a stay should be granted.

Standards for Obtaining a Stay

Except as otherwise provided by law or other pertinent regulation, a petition for a stay of a decision pending appeal shall show sufficient justification based on the following standards:

- (1) The relative harm to the parties if the stay is granted or denied,
- (2) The likelihood of the appellant's success on the merits,
- (3) The likelihood of immediate and irreparable harm if the stay is not granted, and
- (4) Whether the public interest favors granting the stay.

Please include your AMC serial number(s) on all correspondence. If additional information is required, please call Pauline Brown at 602-417-9360.



Rick Selbach
Acting Deputy State Director
Lands, Minerals and Energy Division

Enclosure



Date Produced: 04/15/2019

ConnectSuite Inc.:

The following is the delivery information for Certified Mail™/RRE item number 9214 8901 9403 8380 9337 85. Our records indicate that this item was delivered on 04/11/2019 at 12:49 p.m. in QUARTZSITE, AZ 85346. The scanned image of the recipient information is provided below.

Signature of Recipient :

A handwritten signature in black ink, appearing to read "Dancer".

Address of Recipient :

A handwritten number "3396" in black ink.

Thank you for selecting the Postal Service for your mailing needs. If you require additional assistance, please contact your local post office or Postal Service representative.

Sincerely,
United States Postal Service

The customer reference number shown below is not validated or endorsed by the United States Postal Service. It is solely for customer use.

Customer Reference Number: C1303275.7388024

AMC385382

**United States Department of the Interior
Bureau of Land Management
BUSINESS & SUPPORT SVCS DIV
ONE N CENTRAL AVE SUITE 800
PHOENIX, AZ 85004 -4427
Phone: 602-417-9200**

Receipt

No: 4397295

Transaction #: 4515602	
Date of Transaction: 03/13/2019	
CUSTOMER:	
BLAKE R HARMON PO BOX 1867 QUARTZSITE, AZ 85346 US	<div style="border: 2px solid blue; padding: 5px; display: inline-block;"> ENTERED AC 379 Referral Requested APR 22 2019 2020 n/f pd on Closed Claims </div>

LINE #	QTY	DESCRIPTION	REMARKS	UNIT PRICE	TOTAL
1	1.00	LOCATABLE MINERALS / MINING CLAIMS- NOT NEW-UNADJUD, ONE AUTH NO. ONLY / MINING CLAIM MONEY RECEIVED CASES: AMC385382/\$465.00	pd M/F 2020 on closed claims	- n/a -	465.00
TOTAL:					\$465.00

PAYMENT INFORMATION			
NOTE: Items will appear on credit card statement as "BLM O Mining Claim".			
1	AMOUNT:	465.00	POSTMARKED: N/A
	TYPE:	CREDIT CARD	RECEIVED: 03/13/2019
	NAME:	BLAKE R HARMON PO BOX 1867 QUARTZSITE AZ 85346 US	
	CARD NO:	XXXXXXXXXXXX8943	AUTH CODE: 013416
	NAME ON CARD:	BLAKE R HARMON	
	SIGNATURE:	INTERNET - Pay Portal	

REMARKS

This receipt was generated by the automated BLM Collections and Billing System and is a paper representation of a portion of the official electronic record contained therein.



United States Department of the Interior



BUREAU OF LAND MANAGEMENT
Arizona State Office
One North Central Avenue, Suite 800
Phoenix, Arizona 85004-4427
www.blm.gov/az/

FEB 13 2019

In Reply Refer To:
3800 (AZ-9200) RM
AMC327533, **AMC385381**, AMC349802, AMC420280

CERTIFIED MAIL - RETURN RECEIPT REQUESTED 9214 8901 9403 8378 7192 54

NOTICE

LELAND WEEKS : This Notice Affects Those Claims
PO BOX 1413 : Shown in the Block Below.
QUARTZSITE, AZ 85346-1413 :

AMC327536, AMC385381, AMC349802, AMC420280
CACTUS #1, GOLF #1, GOLDWOOD, GOLD WOOD #2,

Additional Processing Fees Required

The Arizona State Office, Bureau of Land Management, received your Affidavit of Labor or Notice of Intent to Hold for the 2018 assessment year.

Due to a processing fee increase effective October 1, 2018, we did not receive sufficient fees with your document. The fee increased from \$10 per mining claim to \$15 per mining claim.

Therefore, you are required to submit an additional payment in the amount of \$5.00 per claim, within 30 days of receipt of this notice or your claim(s) will be declared forfeited.

Please include your Arizona Mining Claim (AMC) serial number(s) and claim name(s) when submitting the additional fees. If additional information is required, please contact RéAnn Myers at 602-417-9413.

Lucas Lucero
Deputy State Director
Lands, Minerals and Energy Division



Date Produced: 03/04/2019

ConnectSuite Inc.:

The following is the delivery information for Certified Mail™/RRE item number 9214 8901 9403 8378 7192 54. Our records indicate that this item was delivered on 02/27/2019 at 03:25 p.m. in QUARTZSITE, AZ 85346. The scanned image of the recipient information is provided below.

Signature of Recipient :

A handwritten signature in black ink, appearing to read "L. A. Wick".

Address of Recipient :

A handwritten address in black ink, appearing to be "1419".

Thank you for selecting the Postal Service for your mailing needs. If you require additional assistance, please contact your local post office or Postal Service representative.

Sincerely,
United States Postal Service

The customer reference number shown below is not validated or endorsed by the United States Postal Service. It is solely for customer use.

Customer Reference Number: C1217506.6967741



United States Department of the Interior



BUREAU OF LAND MANAGEMENT
Arizona State Office
One North Central Avenue, Suite 800
Phoenix, Arizona 85004-4427
www.blm.gov/az/

FEB 13 2019

In Reply Refer To:
3800 (AZ-9200) RM
AMC327533, **AMC385381**, AMC349802, AMC420280

CERTIFIED MAIL - RETURN RECEIPT REQUESTED 9214 8901 9403 8378 7192 47

NOTICE

JAMES A HOLLAND : This Notice Affects Those Claims
263 N GUMWOOD RD : Shown in the Block Below.
BLYTHE, CA 92225-4913 :

AMC327536, AMC385381, AMC349802, AMC420280
CACTUS #1, GOLF #1, GOLDWOOD, GOLD WOOD #2,

Additional Processing Fees Required

The Arizona State Office, Bureau of Land Management, received your Affidavit of Labor or Notice of Intent to Hold for the 2018 assessment year.

Due to a processing fee increase effective October 1, 2018, we did not receive sufficient fees with your document. The fee increased from \$10 per mining claim to \$15 per mining claim.

Therefore, you are required to submit an additional payment in the amount of \$5.00 per claim, within 30 days of receipt of this notice or your claim(s) will be declared forfeited.

Please include your Arizona Mining Claim (AMC) serial number(s) and claim name(s) when submitting the additional fees. If additional information is required, please contact RéAnn Myers at 602-417-9413.

Lucas Lucero
Deputy State Director
Lands, Minerals and Energy Division



United States Department of the Interior



BUREAU OF LAND MANAGEMENT
Arizona State Office
One North Central Avenue, Suite 800
Phoenix, Arizona 85004-4427
www.blm.gov/az/

NOV 09 2016

In Reply Refer To:
3800 (9200) IO
AMC327533; AMC383712; AMC385381

CERTIFIED MAIL – RETURN RECEIPT REQUESTED 7016 2070 0000 4805 8547

NOTICE

MELVIN DUNCAN
PO BOX 3396
QUARTZSITE, AZ 85359

CACTUS #3; WHO'D A THOUGHT IT; GOLF #2
AMC327538; AMC383712; AMC385382

Maintenance Fee Waiver Held for Rejection

This office received the Maintenance Fee Waiver Certification (waiver) for the above listed mining claim(s). The waiver is not properly completed and does not meet the annual filing requirements.

In accordance with 43 Code of Federal Regulations (CFR) 3835.10, the name, address, and original signatures of all owners of the mining claim must be included on the waiver form. Please correct the discrepancy as noted below:

The waiver was filed on a form that expired December 31, 2006. You must provide the waiver information on the enclosed current form. Please ensure all claimant(s) fill out the form completely with original signatures and return the form to the Bureau of Land Management.

In order to correct the defect in the waiver, per 43 CFR 3835.93, you must provide this office with the requested information within 60 days of your receipt of this notice. If you are unable to provide this information, you have the option of paying the annual maintenance fee of \$155 per claim (\$155 per 20 acres for placer claims larger than 20 acres). If we do not receive the requested corrections or the maintenance fees within the 60 day time frame, the claim(s) will be declared forfeited and closed.

Please include your AMC serial number on all correspondence. If additional information is required, please contact Iran Ortega at 602-417-9355.



Rebecca Heick
Deputy State Director
Lands, Minerals and Energy Division

Enclosure(s)

SENDER: COMPLETE THIS SECTION

- Complete items 1, 2, and 3.
- Print your name and address on the reverse so that we can return the card to you.
- Attach this card to the back of the mailpiece, or on the front if space permits.

1. Article Addressed to:
MELVIN DUNCAN
 PO BOX 3396
 QUARTZSITE AZ 85359
 920/IO/AMC327533; AMC383712;
 AMC385381



9590 9402 1933 6123 0000 51


2. Article Number (Transfer from service label)
7016 2070 0000 4805 8547

COMPLETE THIS SECTION

A. Signature Agent
 Addressee

B. Received by (Printed Name) C. Date of Delivery
 11-21-16

D. Is delivery address different from item 1? Yes
 If YES, enter delivery address below: No




3. Service Type
- Adult Signature
 - Adult Signature Restricted Delivery
 - Certified Mail®
 - Certified Mail Restricted Delivery
 - Collect on Delivery
 - Collect on Delivery Restricted Delivery
 - Priority Mail Express®
 - Registered Mail™
 - Registered Mail Restricted Delivery
 - Return Receipt for Merchandise
 - Signature Confirmation™
 - Signature Confirmation Restricted Delivery


PS Form 3811, July 2015 PSN 7530-02-000-9053

Domestic Return Receipt

USPS TRACKING#



9590 9402 1933 6123 0000 51



First-Class Mail
 Postage & Fees Paid
 USPS
 Permit No. G-10

United States Postal Service

• Sender: Please print your name, address, and ZIP+4® in this box•

BLM RECEIVED
 2016 NOV 25 P 2:56
 PHOENIX, ARIZONA

UNITED STATES
 DEPARTMENT OF THE INTERIOR
 Bureau of Land Management
 Arizona State Office
 One N. Central Avenue, Suite 800
 Phoenix, AZ 85004-4427



United States Department of the Interior



BUREAU OF LAND MANAGEMENT

Arizona State Office

One North Central Avenue, Suite 800

Phoenix, Arizona 85004-4427

www.blm.gov/az/

MAY 29 2014

In Reply Refer To:

3809 (9310) AT

AMC362383, AMC365044, AMC385381, AMC411908, AMC413311

CERTIFIED MAIL – RETURN RECEIPT REQUESTED No. 7013 2250 0000 8720 6845

NOTICE

Quartzsite Metal Detecting Club	:	This Notice Affects Those Claims
PO Box 3102	:	Shown in the Block Below.
Quartzsite, AZ 85359	:	

AMC362383, AMC362384, AMC365044, AMC385383, AMC411908, AMC411909,
AMC413311

Middle Camp Mine, Middle Camp #2, Last Gasp Assoc, Golf #3, Granite #1, Granite #2,
Jumping Jack #2

2014 Maintenance Fees Due on Claims under a Waiver

A Maintenance Fee Waiver Certification (small miner waiver) was filed for the 2014 assessment year for the mining claims listed above. Since the commencement of the 2014 assessment year on September 1, 2013, one of the owners or related parties of these mining claims has acquired and now holds in excess of 10 mining claims nationwide.

In accordance with 43 CFR 3835.1, to qualify for a small miner waiver you and all related parties must hold no more than a total of 10 mining claims or sites nationwide. As defined at 43 CFR 3830.5, "related party means: a) the spouse and dependent children of the claimant as defined in section 152 of the Internal Revenue Code of 1986 [26 U.S.C. section 152]; or, b) a person who controls, is controlled by, or is under common control with the claimant." Under 43 CFR 3830.5, "Control means actual control, legal control, or the power to exercise control, through or by common directors, officers, stockholders, a voting trust, or a holding company or Investment Company, or any other means."

Charles Weinheimer is the President of Quartzsite Metal Detecting Club and is therefore, within the meaning of Bureau of Land Management (BLM) regulations, considered to be a related party to the Quartzsite Metal Detecting Club. Charles Weinheimer and his wife Janice located 8 new

mining claims after September 1, 2013. These related parties now own a total of 15 mining claims and therefore no longer qualify for a small miner waiver.

Therefore, in accordance with 43 CFR 3835.20, and *Randi Rovetto, Et Al.*, 177 IBLA 257, the 2014 small miner waiver filed for the above listed mining claims is immediately cancelled and the 2014 Maintenance Fees of \$140 per claim per 20 acres or portion thereof, are now due. The BLM must receive the 2014 maintenance fee for these mining claims on or before September 1, 2014. If we do not receive the fees within this timeframe, the claims will be forfeited and closed. At that same time (on or before September 1, 2014) the maintenance fees for the 2015 assessment year will also be due on these claims and the 8 new claims that were located.

When paying the fees please specify which assessment year is being paid so we can apply the fees accurately to the claims. Please also include an explanation as to why the fees for the assessment year that has already begun are being paid; e.g., the claim owner no longer qualified for a small miner waiver.

If additional information is required, please contact Amy Thrower at 602-417-9334. Please include your AMC serial numbers on all correspondence.

Sincerely,



Rebecca Heick
Group Administrator
Lands and Minerals



United States Department of the Interior



BUREAU OF LAND MANAGEMENT

Arizona State Office

One North Central Avenue, Suite 800

Phoenix, Arizona 85004-4427

www.blm.gov/az/

MAY 29 2014

In Reply Refer To:

3809 (9310) AT

AMC362383, AMC365044, AMC385381, AMC411908, AMC413311

CERTIFIED MAIL – RETURN RECEIPT REQUESTED No. 7013 2250 0000 8720 6852

NOTICE

Charles and Janice Weinheimer : This Notice Affects Those Claims
196 Rainbow Drive #9698 : Shown in the Block Below.
Livingston, TX 77399 :

AMC362383, AMC362384, AMC365044, AMC385383, AMC411908, AMC411909,
AMC413311

Middle Camp Mine, Middle Camp #2, Last Gasp Assoc, Golf #3, Granite #1, Granite #2,
Jumping Jack #2

2014 Maintenance Fees Due on Claims under a Waiver

A Maintenance Fee Waiver Certification (small miner waiver) was filed for the 2014 assessment year for the mining claims listed above. Since the commencement of the 2014 assessment year on September 1, 2013, one of the owners or related parties of these mining claims has acquired and now holds in excess of 10 mining claims nationwide.

In accordance with 43 CFR 3835.1, to qualify for a small miner waiver you and all related parties must hold no more than a total of 10 mining claims or sites nationwide. As defined at 43 CFR 3830.5, "related party means: a) the spouse and dependent children of the claimant as defined in section 152 of the Internal Revenue Code of 1986 [26 U.S.C. section 152]; or, b) a person who controls, is controlled by, or is under common control with the claimant." Under 43 CFR 3830.5, "Control means actual control, legal control, or the power to exercise control, through or by common directors, officers, stockholders, a voting trust, or a holding company or Investment Company, or any other means."

Charles Weinheimer is the President of Quartzsite Metal Detecting Club and is therefore, within the meaning of Bureau of Land Management (BLM) regulations, considered to be a related party to the Quartzsite Metal Detecting Club. Charles Weinheimer and his wife Janice located 8 new

mining claims after September 1, 2013. These related parties now own a total of 15 mining claims and therefore no longer qualify for a small miner waiver.

Therefore, in accordance with 43 CFR 3835.20, and *Randi Rovetto, Et Al.*, 177 IBLA 257, the 2014 small miner waiver filed for the above listed mining claims is immediately cancelled and the 2014 Maintenance Fees of \$140 per claim per 20 acres or portion thereof, are now due. The BLM must receive the 2014 maintenance fee for these mining claims on or before September 1, 2014. If we do not receive the fees within this timeframe, the claims will be forfeited and closed. At that same time (on or before September 1, 2014) the maintenance fees for the 2015 assessment year will also be due on these claims and the 8 new claims that were located.

When paying the fees please specify which assessment year is being paid so we can apply the fees accurately to the claims. Please also include an explanation as to why the fees for the assessment year that has already begun are being paid; e.g., the claim owner no longer qualified for a small miner waiver.

If additional information is required, please contact Amy Thrower at 602-417-9334. Please include your AMC serial numbers on all correspondence.

Sincerely,



Rebecca Heick
Group Administrator
Lands and Minerals

SENDER: COMPLETE THIS SECTION

- Complete items 1, 2, and 3. Also complete item 4 if Restricted Delivery is desired.
- Print your name and address on the reverse so that we can return the card to you.
- Attach this card to the back of the mailpiece, or on the front if space permits.

1. Article Addressed to:

Charles and Janice Weinheimer
196 Rainbow Drive #9698
Livingston, TX 77399
9310/AT/AMC362383/365044/
385381/411908/413311

COMPLETE THIS SECTION ON DELIVERY

A. Signature

x Melissa Maddox Agent Addressee

B. Received by (Printed Name)

Melissa Maddox

C. Date of Delivery

6-4-14

D. Is delivery address different from item 1? Yes
If YES, enter delivery address below: No

2014 JUN -9 P 3:02
101 Rainbow Dr.
Livingston, Tx 77399-9330
PHOENIX, ARIZONA

3. Service Type

- Certified Mail® Priority Mail Express™
- Registered Return Receipt for Merchandise
- Insured Mail Collect on Delivery

4. Restricted Delivery? (Extra Fee) Yes

2. Article Number
(Transfer from service label)

7013 2250 0000 8720 6852



United States Department of the Interior

BUREAU OF LAND MANAGEMENT

Arizona State Office

One North Central Avenue, Suite 800

Phoenix, Arizona 85004-4427

www.blm.gov/az/



AMC 385381

April 26, 2013

In Reply Refer To:

3809 (9310) TS

AMC327533, AMC349802, AMC385381

CERTIFIED MAIL – RETURN RECEIPT REQUESTED No. 7012 2210 0000 8740 5562

NOTICE

JAMES MORRIS
P.O. BOX 125
QUARTZSITE, AZ 85345

This Notice Affects Those Claims
Shown in the Block Below.

AMC327536, AMC349802, AMC385381
CACTUS #1, GOLDWOOD, GOLF #1

2013 Maintenance Fees Due on Claims under a Waiver

A Maintenance Fee Waiver Certification (small miner waiver) was filed for the 2013 assessment year for the mining claims listed above. In accordance with 43 CFR 3835.1, to qualify for a small miner waiver you and all related parties must hold no more than a total of 10 mining claims or sites nationwide. Since the commencement of the 2013 assessment year, the owner(s) of these mining claims has acquired and now owns in excess of 10 mining claims nationwide, which means they no longer qualify for the small miner waiver.

The Bureau of Land Management records show that James Morris owns 88 active mining claims.

Therefore, in accordance with 43 CFR 3835.20, and *Randi Rovetto, Et Al.*, 177 IBLA 257, the waiver is immediately cancelled and the 2013 Maintenance Fees of \$140 per claim per 20 acres are due on the claims listed above. BLM must receive the maintenance fee for these mining claims on or before September 1, 2013. If we do not receive the fee, the claims will be forfeited and closed. At that same time (on or before September 1, 2013) the maintenance fees for the 2014 assessment year are also due.

*Paid
Receipt # 2864370*



When paying the fees please specify which assessment year is being paid so we can apply the fees accurately to the claims. Please also include an explanation as to why the fees for the assessment year that has already begun are being paid. (i.e.: The claim owner no longer qualified for a small miner waiver.)

If additional information is required, please contact Tony Smith at 602-417-9355. Please include your AMC serial numbers on all correspondence.

A handwritten signature in cursive script that reads "Rebecca Heick".

Rebecca Heick
Group Administrator
Lands and Minerals

SENDER: COMPLETE THIS SECTION

- Complete items 1, 2, and 3. Also complete item 4 if Restricted Delivery is desired.
- Print your name and address on the reverse so that we can return the card to you.
- Attach this card to the back of the mailpiece, or on the front if space permits.

1. Article Addressed to:

2013 APR 30 PM 3:22

JAMES MORRIS
P.O. BOX 125
QUARTZSITE, AZ. 85345

9310/TS/AMC327536, MAC349802, AMC385381

COMPLETE THIS SECTION

A. Signature

X

[Handwritten Signature]

Agent

Addressee

B. Received by (Printed Name)

C. Date of Delivery

4-29-13

D. Is delivery address different from item 1? Yes
If YES, enter delivery address below: No

3. Service Type

- Certified Mail
- Registered
- Insured Mail
- Express Mail
- Return Receipt for Merchandise
- C.O.D.

4. Restricted Delivery? (Extra Fee)

Yes

2. Article Number

(Transfer from service label)

7522 2210 0000 8740 5562

PS Form 3811, February 2004

Domestic Return Receipt

102595-02-M-1540

ATC/mw/1
2/29/12
R. H. H. H.
3-1-12

MAR 0 1 2012

In Reply Refer To:
3809 (9310) AT
AMC362068, AMC362383,
AMC375904, AMC377514,
AMC385381

CERTIFIED MAIL – RETURN RECEIPT REQUESTED 7011 2970 0001 8020 9148

DECISION

Quartzsite Metal Detecting Club Inc.	:	AMC362068, AMC362383,
PO Box 3102	:	AMC362384, AMC375904,
Quartzsite, AZ 85359	:	AMC377514, AMC385383

2012 WAIVERS CANCELLED – 2012 MAINTENANCE FEES DUE

On January 17, 2012, we received a Quit Claim Deed (QCD) transferring two mining claims, AMC399151 and AMC39912, from Bill Wilson to Quartzsite Metal Detecting Club.

With the addition of these two claims, Quartzsite Metal Detecting Club now owns 11 mining claims (in addition to the 2 transferred claim and the 6 claims listed above, they own AMC413311, AMC411908 and AMC411909). Six of the mining claims owned by Quartzsite Metal Detecting Club (the six claims listed at the top of the letter) are under a small miner waiver for the 2012 assessment year. A small miner waiver is for those mining claimants who own or control 10 or less mining claims nationwide. Quartzsite Metal Detecting Club no longer qualifies for a small miner waiver, therefore the 2012 small miner waivers for these six claims are cancelled and the 2012 maintenance fees are due.

In accordance with 43 CFR 3835.20, you must pay the maintenance fee of \$140 per claim for the 2012 assessment year, which began on September 1, 2011, and ends on September 1, 2012. BLM must receive the maintenance fees for these claims on or before September 1, 2012. If we do not receive the fees, the claims will be forfeited and closed.

Please be aware that at that same time (on or before September 1, 2012) the maintenance fees for the 2013 assessment year will also due.

2012 Maint Fee for 6 claims
received 3/26/12 AT

When paying your fees please specify which assessment year you are paying for so we can apply the fees accurately to your claims. Please also include an explanation as to why you are paying fees for the current assessment year so that it is clear to our accounts personnel where the funds need to be applied.

If additional information is required, please contact Amy Thrower at 602-417-9334. Please include your AMC serial numbers on all correspondence.

REBECCA HEICK

Rebecca Heick
Group Administrator
Renewable and Mineral Resources

AThrower:lm:022912

SENDER: COMPLETE THIS SECTION

- Complete items 1, 2, and 3. Also complete item 4 if Restricted Delivery is desired.
- Print your name and address on the reverse so that we can return the card to you.
- Attach this card to the back of the mailpiece, or on the front if space permits.

1. Article Addressed to:

Quartzsite Metal Detecting Club Inc.
PO Box 3102
Quartzsite, AZ 85359
9310 AT AMC362068, AMC362383,
AMC375904, AMC377514,
AMC385381

COMPLETE THIS SECTION ON DELIVERY

A. Signature Agent
Garth Branner Addressee

B. Received by (Printed Name) C. Date of Delivery
3/7/12 *3/7*

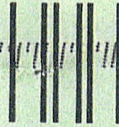
D. Is delivery address different from item 1? Yes
If YES, enter delivery address below: No

3. Service Type
 Certified Mail Express Mail
 Registered Return Receipt for Merchandise
 Insured Mail C.O.D.

4. Restricted Delivery? (Extra Fee) Yes

2. Article Number
(Transfer from service label) **7011 2970 0001 8020 9148**

UNITED STATES POSTAL SERVICE



First-Class Mail
Postage & Fees Paid
USPS
Permit No. G-10

• Sender: Please print your name, address, and ZIP+4 in this box •

RECEIVED
BLM AZ STATE OFFICE

2012 MAR -9 PM 2:09

PHOENIX, ARIZONA

BUREAU OF LAND MANAGEMENT
ARIZONA STATE OFFICE
ONE NORTH CENTRAL AVENUE
SUITE 800
PHOENIX, AZ 85004-2203



United States Department of the Interior



BUREAU OF LAND MANAGEMENT
Arizona State Office
One North Central Avenue, Suite 800
Phoenix, Arizona 85004-4427
www.blm.gov/az/

March 1, 2012

In Reply Refer To:
3809 (9310) AT
AMC362068, AMC362383 X
AMC375904 X AMC377514,
AMC385381

RECEIVED
BLM AZ STATE OFFICE
2012 MAR 26 PM 1:58
PHOENIX, ARIZONA

CERTIFIED MAIL – RETURN RECEIPT REQUESTED 7011 2970 0001 8020 9148

DECISION

Quartzsite Metal Detecting Club Inc. : AMC362068 X AMC362383 X TWICE
PO Box 3102 : AMC362384 X AMC375904 X TWICE
Quartzsite, AZ 85359 : AMC377514, AMC385383

2012 WAIVERS CANCELLED – 2012 MAINTENANCE FEES DUE

On January 17, 2012, we received a Quit Claim Deed (QCD) transferring two mining claims, AMC399151 and AMC39912, from Bill Wilson to Quartzsite Metal Detecting Club.

With the addition of these two claims, Quartzsite Metal Detecting Club now owns 11 mining claims (in addition to the 2 transferred claim and the 6 claims listed above, they own AMC413311, AMC411908 and AMC411909). Six of the mining claims owned by Quartzsite Metal Detecting Club (the six claims listed at the top of the letter) are under a small miner waiver for the 2012 assessment year. A small miner waiver is for those mining claimants who own or control 10 or less mining claims nationwide. Quartzsite Metal Detecting Club no longer qualifies for a small miner waiver, therefore the 2012 small miner waivers for these six claims are cancelled and the 2012 maintenance fees are due.

In accordance with 43 CFR 3835.20, you must pay the maintenance fee of \$140 per claim for the 2012 assessment year, which began on September 1, 2011, and ends on September 1, 2012. BLM must receive the maintenance fees for these claims on or before September 1, 2012. If we do not receive the fees, the claims will be forfeited and closed.

Please be aware that at that same time (on or before September 1, 2012) the maintenance fees for the 2013 assessment year will also due.

ENTERED INTO COMPUTER

3/29/12 AT

NO. OF CLAIMS 6
AMOUNT \$840.-
RECEIPT NO. 2539488
INIT. [Signature]

DI MASON

PLEASE SEND ANY FURTHER
CORRESPONDENCE TO:

LINDA TAYLOR
P.O. Box 2798
QUARTZSINE, AZ. 85346

SECRETARY FOR
QUARTZSINE METAL DETECTING
CLUB

RECEIVED
BLM NEVADA OFFICE
2017 MAR 26 PM 1:58
PHOENIX, ARIZONA

Linda Taylor
PO Box 2798
Quartzsite, AZ 85346

PHOENIX AZ 852

TO: MAIL CITY PHOENIX



PHOENIX, ARIZONA

2012 MAR 26 PM 1:50


RECEIVED
BLM AZ STATE OFFICE

BUREAU OF LAND MANAGEMENT
1 No. CENTRAL AVE SUITE 800
PHOENIX, AZ.

85004-4427

ATTN: Amy THROWER

8500434427



United States Department of the Interior
Bureau of Land Management
 LANDS/RECREATION & PLANNING
 ONE N CENTRAL AVE
 PHOENIX, AZ 85004 -2203
 Phone: 602-417-9200

Receipt

No: 2539188

Transaction #: 2617749	
Date of Transaction: 03/27/2012	
CUSTOMER:	
LINDA TAYLOR PO BOX 2798 QUARTZSITE,AZ 85346-2798 US	

LINE #	QTY	DESCRIPTION	REMARKS	UNIT PRICE	TOTAL
1	1.00	LOCATABLE MINERALS / MINING CLAIMS-NOT NEW-UNADJUD,ONE AUTH NO. ONLY / MINING CLAIM MONEY RECEIVED CASES: AMC362068/\$840.00	MAINT FEE PYMNT (6) 2012	- n/a -	840.00
TOTAL:					\$840.00

PAYMENT INFORMATION					
1	AMOUNT:	840.00	POSTMARKED:	N/A	
	TYPE:	CHECK	RECEIVED:	03/27/2012	
	CHECK NO:	1508			
	NAME:	QUARTZSITE METAL DETECTING CLUB INC PO BOX 3102 QUARTZSITE AZ 85359 US			

REMARKS

This receipt was generated by the automated BLM Collections and Billing System and is a paper representation of a portion of the official electronic record contained therein.



United States Department of the Interior



BUREAU OF LAND MANAGEMENT
Arizona State Office
One North Central Avenue, Suite 800
Phoenix, Arizona 85004-4427
www.blm.gov/az/

9511

March 03, 2008

In Reply Refer To:
3800 (AZ-933) TS
AMC362068
AMC362383

CERTIFIED MAIL – RETURN RECEIPT REQUESTED

NOTICE

Linda Taylor
P.O. Box 2798
Quartzsite, Arizona 85336
CM-RRR #7006 3450 0002 4719 2976

AMC362068, AMC362383,
AMC362384
Cocoa Baby #4, Middle Camp,
Middle Camp #2

Dwayne Farmer
P.O. Box 5335
Quartzsite, Arizona 85359
CM-RRR #7006 3450 0002 4719 3034

George Schneider
P.O. Box 2783
Quartzsite, Arizona 85346
CM-RRR #7006 3450 0002 4719 2983

Quartzsite Metal Detecting Club
P.O. Box 1129
Quartzsite, Arizona 85346
CM-RRR #7006 3450 0002 4719 2990

PHOENIX, ARIZONA

2008 MAR 12 A 7:24

RECEIVED
B.L.M. AZ STATE OFFICE

3102 35359

Transfer Not Processed

On November 15, 2007, a Quit Claim Deed (QCD) was received by the Arizona State Office, Bureau of Land Management (BLM), transferring ownership of the mining claims listed above to Quartzsite Metal Detecting Club.

The QCD does not include an address for the grantees. We cannot process a transfer without the current address of the grantee. Please provide us with the required information within 30 days of



United States Department of the Interior



BUREAU OF LAND MANAGEMENT
Arizona State Office
One North Central Avenue, Suite 800
Phoenix, Arizona 85004-4427
www.blm.gov/az/

March 03, 2008

In Reply Refer To:
3800 (AZ-933) TS
AMC385381

CERTIFIED MAIL – RETURN RECEIPT REQUESTED

NOTICE

Linda Taylor
P.O. Box 2798
Quartzsite, Arizona 85346
CM-RRR #7006 3450 0002 4719 3003

Melvin Duncan
P.O. Box 321
Ehrenberg, Arizona 85334
CM-RRR #7006 3450 0002 4719 3010

Quartzsite Metal Detecting Club
P.O. Box ~~1129~~
Quartzsite, Arizona ~~85346~~
CM-RRR #7006 3450 0002 4719 3027

3102 85359

AMC385383
Golf #3

RECEIVED
B.L.M. AZ STATE OFFICE
2008 MAR 12 A 7:24
PHOENIX, ARIZONA

Transfer Not Processed

On November 15, 2007, a Quit Claim Deed (QCD) was received by the Arizona State Office, Bureau of Land Management (BLM), transferring ownership of the mining claim listed above to Quartzsite Metal Detecting Club.

The QCD does not include an address for the grantees, and you were short \$10 on your receipt #1605410 for \$30 filing of 4 mining claims. We cannot process a transfer without the current address of the grantee. Please provide us with the required information within 30 days of receipt of this notice. If we do not receive the information within this timeframe, the non-refundable processing fee paid will be retained by BLM, and no further action will be taken.

QUARTZSITE METAL DETECTING CLUB

P. O. Box 31-2, Quartzsite, Az. 85359

Bureau of Land Management
One North Central Ave. Suite 800
Phoenix, Az. 85004-4427
Ref. 3800 (AZ-933) TS

Mr. Tony Smith;

This letter is in regards the our conversation on Thursday March 6. I am informing you that the quit claim deeds were to transfer the claims listed below to the Quartzsite Metal Detecting Club.

1. Golf #3 AMC385383
2. Cocoa Baby #4 AMC362068
3. Middle Camp AMC362383
4. Middle Camp #2 AMC362384

RECEIVED
B.L.M. AZ STATE OFFICE
2008 MAR 12 A 7:24
PHOENIX, ARIZONA


I am enclosing a check in the amount of \$10.00 to cover the shortage in the filing fees.

Please correct the address on the Quartzsite Metal Detecting Club. Your forms show P.O. Box 1129 and it should be:

P. O. Box 3102

Thank you in advance for your cooperation. If there are any more problems, please contact me at 406-293-0555.

Sincerely,


Linda Taylor
Secretary

ENTERED INTO COMPUTER

4/1/08


#172640

NOTICE!!

These documents have been scanned!

Do not place un-scanned documents beneath this notice!

Do not remove this notice from this file!

GPO Jacket No. 560-102
Print Order 61540
Rise Business Services, LLC
Job=AZ15 5/28/2019



Box Number= AZ15088



Claim Begin-End: AMC385381-AMC385383

3 Transfers



AZ15088-10

AMC384552-AMC385381

Jim Holland
263 Gumwood
Blythe CA 92225

AMC 349802
420280
327533
385381

Above Space Reserved for Recording

[If required by your jurisdiction, list above the name & address of: 1) where to return this form; 2) preparer; 3) party requesting recording.]

Quitclaim Deed

Date of this Document: 5/21/14

Reference Number of Any Related Documents: _____

Grantor:

Name: James Morris
Street Address: P.O. Box 125
City/State/Zip: Quartzsite, AZ 85346-0125

RECEIVED
BLM AZ STATE OFFICE
2014 MAY 22 P 2: 57
PHOENIX, ARIZONA

Grantee:

Name: Jim Holland / Leland Weeks
Street Address: 2123 Gumwood Rd,
City/State/Zip: Blythe, CA 92225

Abbreviated Legal Description (i.e., lot, block, plat or section, township, range, quarter/quarter or unit, building and condo name): Sec. 28 T4N R20W Goldwood 1 & 2 Cactus #1, Golf #1
AMC# 349802, 420280, 327536, 385381

Assessor's Property Tax Parcel/Account Number(s): Reserving a 10% gross royalty to Jim Morris, for precious metals and minerals, and if sold Jim Morris will receive 10% of the selling price of the mine
THIS QUITCLAIM DEED, executed this 17th day of May

20 14, by first party, Grantor, James Morris, whose mailing address is P.O. Box 125, Quartzsite, AZ 85346-0125, to second party, Grantee, Jim Holland / Leland Weeks whose mailing address is 2123 Gumwood Rd, Blythe, CA 92225

WITNESSETH that the said first party, for good consideration and for the sum of ten Dollars (\$ 10.00) paid by the said second party, the receipt whereof is hereby acknowledged, does hereby remise, release and quitclaim unto the said second party forever, all the right, title, interest and claim,

ENTERED
MAY 27 2014
BY: RM

303 9801

which the said first party has in and to the following described parcel of land, and improvements and appurtenances thereto in the County of La Paz, State of Arizona

to wit: <u>Goldwood #1</u>	<u>La Paz # 2012-06156</u>	<u>AMC # 349802</u>
<u>Goldwood #2</u>	<u>La Paz # 2012-06157</u>	<u>AMC # 420280</u>
<u>Cactus #1</u>	<u>La Paz # 2012-06158</u>	<u>AMC # 327536</u>
<u>GOLF #1</u>	<u>La Paz # 2012-05141</u>	<u>AMC # 385381</u>

All located in Sec. 28, T4N, R20W, La Paz, AZ
IN WITNESS WHEREOF, the said first party has signed and sealed these presents the day and year first written above. Signed, sealed and delivered in the presence of:

Signature of Witness James Hallal
Print Name of Witness James Hallal

Signature of Witness Samantha Waymire
Print Name of Witness Samantha Waymire

Signature of Grantor James D Morris
Print Name of Grantor JAMES D MORRIS

State of Arizona County of La Paz


On 5/21/14 before me, Judith L. Englar
personally appeared JAMES D. MORRIS

who proved to me on the basis of satisfactory evidence to be the person(s) whose name(s) is/are subscribed to the within instrument and acknowledged to me that he/she/they executed the same in his/her/their authorized capacity(ies), and that by his/her/their signature(s) on the instrument the person(s), or the entity upon behalf of which the person(s) acted, executed the instrument.

I certify under PENALTY OF PERJURY under the laws of the State of Arizona that the foregoing paragraph is true and correct.

WITNESS my hand and official seal.

Signature Judith L. Englar



(Notary Seal)

RECEIVED
BLM AZ STATE OFFICE
2014 MAY 22 P 2:51
PHOENIX, ARIZONA

Print postage online - Go to usps.com/postageonline

PLEASE PRESS FIRMLY



PLEASE PRESS FIRM

1021



85004

PAID
QUARTZSITE, AZ
85346
MAY 21 114
AMOUNT

\$11.60
00053982-02



Flat Rate Mailing Envelope

For Domestic and International Use

Visit us at usps.com



Any amount of mailable material may be enclosed, as long as the envelope is not modified, and the contents are entirely confined within the envelope with the adhesive provided as the means of closure.

INTERNATIONAL RESTRICTIONS APPLY:

4-POUND WEIGHT LIMIT ON INTERNATIONAL APPLIES

Customs forms are required. Consult the International Mail Manual (IMM) at pe.usps.gov or ask a retail associate for details.

From/Expéditeur:

JIM MORRIS
PO BOX 125
QUARTZSITE, AZ
85346

To/Destinataire:

BUREAU OF LAND MANAGEMENT
STATE OFFICE
1, NORTH CENTRAL, AVE
PHOENIX, ARIZONA. 85004

Country of Destination/Pays de destination:



7011 3500 0002 2494 1739

RECEIVED
BLM AZ STATE OFFICE
2011 MAY 22 10:57 AM
PHOENIX, ARIZONA




USPS packaging products have been awarded Cradle to Cradle Certification™ for their ecologically-intelligent design. For more information go to mbdc.com/usps
Cradle to Cradle Certified™ is a certification mark of MBDC.



Recycled Paper

Please recycle.



EPT4F

This packaging is the property of the U.S. Postal Service® and is provided solely for use in sending Priority Mail® shipments. Misuse may be a violation of federal law. This packaging is not for resale. EPT4F © U.S. Postal Service; Oct. 2008; All rights reserved.

082708_PM_EP14F OCT 2008

United States Department of the Interior
Bureau of Land Management
 LANDS/RECREATION & PLANNING
 ONE N CENTRAL AVE
 PHOENIX, AZ 85004 -2203
 Phone: 602-417-9200

Receipt

No: 3039801

Transaction #: 3130369	
Date of Transaction: 05/23/2014	
CUSTOMER:	
JIM HOLLAND 263 N GUMWOOD RD BLYTHE, CA 92225-4913 US	

LINE #	QTY	DESCRIPTION	REMARKS	UNIT PRICE	TOTAL
1	1.00	LOCATABLE MINERALS / MINING CLAIMS- NOT NEW-UNADJUD, ONE AUTH NO. ONLY / MINING CLAIM MONEY RECEIVED CASES: AMC349802/\$80.00	TRF/8	- n/a -	80.00
TOTAL:					\$80.00

PAYMENT INFORMATION			
1	AMOUNT:	80.00	POSTMARKED: 05/21/2014
	TYPE:	CHECK	RECEIVED: 05/22/2014
	CHECK NO:	21926030894	
	NAME:	HOLLAND, JIM 263 N GUMWOOD RD BLYTHE CA 92225-4913 US	

REMARKS

This receipt was generated by the automated BLM Collections and Billing System and is a paper representation of a portion of the official electronic record contained therein.

United States Department of the Interior

Bureau of Land Management
 BUSINESS & SUPPORT SVCS DIV
 ONE N CENTRAL AVE SUITE 800
 PHOENIX, AZ 85004 -4427
 Phone: (602) 417-9200

Receipt

No:

1670998

Transaction #: 1726140	
Date of Transaction: 03/13/2008	
CUSTOMER:	ROBERT J TAYLOR BOX 3102 QUARTZSITE,AZ 85359

LINE #	QTY	DESCRIPTION	REMARKS	UNIT PRICE	TOTAL
1	1.00	LOCATABLE MINERALS / MINING CLAIMS-NOT NEW-UNADJUD,ONE AUTH NO. ONLY / MINING CLAIM MONEY RECEIVED (455) CASES: AMC385383/\$10.00	TRF/1	- n/a -	10.00
TOTAL:					\$10.00

PAYMENT INFORMATION					
1	AMOUNT:	\$10.00	POSTMARKED:	3/10/08 0:00	
	TYPE:	CHECK	RECEIVED:	03/12/2008	
	CHECK NO:	3100			
	NAME:	TAYLOR, ROBERT J BOX 3102 QUARTZSITE AZ 85359			

REMARKS
ADDITIONAL PAYMENT PER TS

This receipt was generated by the automated BLM Collections and Billing System and is a paper representation of a portion of the official electronic record contained therein.

SENDER: COMPLETE THIS SECTION

- Complete items 1, 2, and 3. Also complete item 4 if Restricted Delivery is desired.
- Print your name and address on the reverse so that we can return the card to you.
- Attach this card to the back of the mailpiece, or on the front if space permits.

1. Article Addressed to: **MAR 03 2008**

Linda Taylor
P.O. Box 2798
Quartzsite, Arizona 85346
933(TS) AMC385381

COMPLETE THIS SECTION ON DELIVERY

A. Signature

Loyd McComb

- Agent
 Addressee

B. Received by (Printed Name)

Loyd McComb

C. Date of Delivery

03-05-08

- D. Is delivery address different from item 1? Yes
 If YES, enter delivery address below: No

Treno

3. Service Type


- Certified Mail Express Mail
 Registered Return Receipt for Merchandise
 Insured Mail C.O.D.

4. Restricted Delivery? (Extra Fee) Yes

2. Article Number
 (Transfer from service label)

7006 3450 0002 4719 3003

UNITED STATES POSTAL SERVICE



First-Class Mail
Postage & Fees Paid
USPS
Permit No. G-10

• Sender: Please print your name, address, and ZIP+4 in this box •

AZ
933

U.S. DEPARTMENT OF THE INTERIOR
BUREAU OF LAND MANAGEMENT
ARIZONA STATE OFFICE
ONE NORTH CENTRAL AVE. SUITE 800
PHOENIX, ARIZONA 85004-4427

PHOENIX ARIZONA

2008 MAR -6 P 1:18

RECEIVED
BLM AZ STATE OFFICE



LET US HAVE TO READ

SENDER: COMPLETE THIS SECTION

COMPLETE THIS SECTION ON DELIVERY

- Complete items 1, 2, and 3. Also complete item 4 if Restricted Delivery is desired.
- Print your name and address on the reverse so that we can return the card to you.
- Attach this card to the back of the mailpiece, or on the front if space permits.

A. Signature

X

Melvin Duncan

- Agent
- Addressee



B. Received by (Printed Name)

C. Date of Delivery

D. Is delivery address different from item 1? Yes
If YES, enter delivery address below: No

1. Article Addressed to:

MAR 03 2008

Melvin Duncan
P.O. Box 321
Ehrenberg, Arizona 85334
933(TS) AMC385381

3. Service Type

- Certified Mail
- Registered
- Insured Mail
- Express Mail
- Return Receipt for Merchandise
- C.O.D.

4. Restricted Delivery? (Extra Fee)

Yes

2. Article Number

(Transfer from service label)



UNITED STATES POSTAL SERVICE



First-Class Mail
Postage & Fees Paid
USPS
Permit No. G-10

• Sender: Please print your name, address, and ZIP+4 in this box •

AZ
933

U.S. DEPARTMENT OF THE INTERIOR
BUREAU OF LAND MANAGEMENT
ARIZONA STATE OFFICE
ONE NORTH CENTRAL AVE. SUITE 800
PHOENIX, ARIZONA 85004-4427

PHOENIX, ARIZONA

2008 MAR 10 A 10:08

RECEIVED
BLM ARIZONA STATE OFFICE



Linda Taylor
 PO Box 2798
 Quartzsite, AZ 85346-2798

PHOENIX, AZ 85004

10 MAR 2008 PM 5 T



RECEIVED
 B.L.M. AZ STATE OFFICE

2008 MAR 12 A 7:24

PHOENIX, ARIZONA

BUREAU OF LAND MANAGEMENT
 ONE NORTH CENTRAL AVE SUITE 800
 PHOENIX, AZ 85004-4427

ATTN: TONY SMITH

85004-4427 0041



RECORDING REQUESTED BY

AND WHEN RECORDED MAIL TO

RECEIVED
STATE OFFICE



Mrs. Linda Taylor
P.O. Box 2798
Quartzsite, AZ 85346

2007 NOV 15 A 8:41

PHOENIX ARIZONA

Amc 385881

SPACE ABOVE THIS LINE FOR RECORDER'S USE

QUIT-CLAIM DEED

For the consideration of Ten Dollars, and other valuable consideration, I/we, hereby quit-claim to:

QUARTZSITE METAL DETECTING CLUB

all right, title or interest in the following ~~real property~~ situated in LA PAZ County, State of Arizona:

FEDERAL
MINING
CLAIM

GOLF # 3 AMC 385383 AS RECORDED
WITH BUREAU OF LAND MANAGEMENT ON
AUGUST 21, 2007.

MELVIN DUNCAN

Date: OCTOBER 24, 2007

Melvin E Duncan

STATE OF ARIZONA

County of LA PAZ

} SS

On this 24th day of OCTOBER, 2007 before me personally appeared MELVIN E. DUNCAN

personally known to me or whose identity was proved to me on the basis of satisfactory evidence to be the person(s) whose name(s) is/are subscribed to this instrument, and acknowledged that he/she/they executed the same.



DIANE C. KACHMAR
Notary Public - Arizona
La Paz County
Expires 02/15/10

Signature of Notary Public Diane C. Kachmar

Residing at QUARTZSITE
My Commission expires 02/15/2010

(Seal)

NO address on QCD of
new owner.
Name is in Cust. Data Base

10
Mailed 2/21/08
Receipt 1605410
Not entered in compt
3/4

March 03, 2008

In Reply Refer To:
3800 (AZ-933) TS
AMC385381

CERTIFIED MAIL – RETURN RECEIPT REQUESTED

NOTICE

Linda Taylor	:	AMC385383
P.O. Box 2798	:	Golf #3
Quartzsite, Arizona 85346	:	
CM-RRR #7006 3450 0002 4719 3003	:	
	:	
Melvin Duncan	:	
P.O. Box 321	:	
Ehrenberg, Arizona 85334	:	
CM-RRR #7006 3450 0002 4719 3010	:	
	:	
Quartzsite Metal Detecting Club	:	
P.O. Box 1129	:	
Quartzsite, Arizona 85346	:	
CM-RRR #7006 3450 0002 4719 3027	:	

Transfer Not Processed

On November 15, 2007, a Quit Claim Deed (QCD) was received by the Arizona State Office, Bureau of Land Management (BLM), transferring ownership of the mining claim listed above to Quartzsite Metal Detecting Club.

The QCD does not include an address for the grantees, and you were short \$10 on your receipt #1605410 for \$30 filing of 4 mining claims. We cannot process a transfer without the current address of the grantee. Please provide us with the required information within 30 days of receipt of this notice. If we do not receive the information within this timeframe, the non-refundable processing fee paid will be retained by BLM, and no further action will be taken.

If additional information is required, please contact Tony Smith at 602-417-9355. Please include your AMC serial number(s) on all correspondence.

/s/ Alvin L. Burch

Alvin L. Burch
Group Administrator
Renewable and Mineral Resources Group

TSmith:pb:02/25/08

NOTICE!!

These documents have been scanned!

Do not place un-scanned documents beneath this notice!

Do not remove this notice from this file!

GPO Jacket No. 560-102
Print Order 61540
Rise Business Services, LLC
Job=AZ15 5/28/2019



Box Number= AZ15088



Claim Begin-End: AMC385381-AMC385383

4 Annual Filings



AZ15088-10

AMC384552-AMC385381

UNITED STATES
DEPARTMENT OF THE INTERIOR
BUREAU OF LAND MANAGEMENT

MAINTENANCE FEE WAIVER CERTIFICATION

143
[Handwritten Signature]

349802
420280
327533
FORM APPROVED
OMB NO. 1004-0114
Expires: October 31, 2016
385381

SEE INSTRUCTIONS ON PAGE 2

- This small miner waiver is filed for the assessment year beginning on September 1, 2013 and ending on September 1, 2016.
- The undersigned and all related parties owned ten or fewer mining claims, mill, or tunnel sites located and maintained on Federal lands in the United States of America on September 1, 2013.
- The undersigned have performed the assessment work required by law for each mining claim listed prior to filing this waiver and understand that by filing this form, the undersigned must file an affidavit of assessment work with the Bureau of Land Management (BLM) by the December 30th following the filing of this waiver.
- The undersigned understand that if the assessment work obligation has not yet come due under 30 U.S.C. 28 (for those claims in their first assessment year only), a notice of intent to hold reciting this condition must be recorded by the December 30th following the filing of this waiver.
- The undersigned understand that mill and tunnel sites may also be listed on this waiver and be waived from payment of the maintenance fee, and that a notice of intent to hold for these sites is required to be filed with the BLM by the December 30th following the filing of this waiver.
- The undersigned understand and acknowledge that pursuant to 43 U.S.C. 1212 and 18 U.S.C. 1001, the filing or recording of a false, fictitious, or fraudulent document with the BLM may result in a fine of up to \$250,000, a prison term not to exceed five years, or both.
- The mining claims, mill or tunnel sites for which this waiver from payment of the maintenance fees is requested are:

CLAIM OR SITE NAME	BLM RECORDATION SERIAL NUMBER
1. Goldwood #1	349802
2. Goldwood #2	420280
3. Cactus #1	327536
4. Golf	385381
5.	
6.	
7.	
8.	
9.	
10.	

RECEIVED
 BLM AZ STATE OFFICE
 2010 AUG 12 P 2:39
 PHOENIX, ARIZONA

The owner(s) (claimants) of the above mining claims and sites are:

Jim Holland
(Owner's Name - Please Print)
263 Gumwood
(Owner's Mailing Address)

Jim Holland
(Owner's Signature)
By the CA 92225
(City) (State) (Zip Code)

Leland Weeks
(Owner's Name - Please Print)
P.O. Box 1413
(Owner's Mailing Address)

Leland Weeks
(Owner's Signature)
Quartzsite AZ 85346
(City) (State) (Zip Code)

(Owner's Name - Please Print)

(Owner's Mailing Address)

(Owner's Signature)

(City) (State) (Zip Code)

(Owner's Name - Please Print)

(Owner's Mailing Address)

(Owner's Signature)

(City) (State) (Zip Code)

(Continued on page 2)

ENTERED
SEP 10 2013
BY: [Signature]

NW
[Signature]

(Owner's Name - Please Print)	(Owner's Signature)
(Owner's Mailing Address)	(City) (State) (Zip Code)
(Owner's Name - Please Print)	(Owner's Signature)
(Owner's Mailing Address)	(City) (State) (Zip Code)
(Owner's Name - Please Print)	(Owner's Signature)
(Owner's Mailing Address)	(City) (State) (Zip Code)
(Owner's Name - Please Print)	(Owner's Signature)
(Owner's Mailing Address)	(City) (State) (Zip Code)

18 U.S.C. 1001 and 43 U.S.C. 1212 make it a crime for any person knowingly and willfully to make to any department or agency of the United States any false, fictitious or fraudulent statements or representations as to any matter within its jurisdiction.

INSTRUCTIONS

1. This certification is made under the provisions of 43 U.S.C. § 1744 and 30 U.S.C. §28-28k and the regulations thereunder (43 CFR Part 3830).
2. The claimant(s) must fill in the dates in paragraph 1 for the beginning and ending of the assessment year for which this waiver is sought.
3. The claimant(s) must fill in the date in paragraph 2 for the beginning of the assessment year for which this waiver is sought.
4. All claim and site names and BLM serial numbers must be listed for the mining claims, mill sites, and tunnel sites for which the waiver is sought.
5. All owners of the mining claims, mill sites, and tunnel sites and their addresses must be given.
6. This waiver form must be signed by all the claimants or their designated agent, in original form. If an agent is designated, a notarized designation of agent, signed by all of the claimants with proper address given, must be submitted with this waiver.
7. This form must be filed no later than September 1st for the upcoming assessment year in the BLM State Office where the mining claims or sites are recorded, or the waiver cannot be granted by the BLM. (Example: To obtain a waiver for the assessment year 2012, which begins on September 1, 2011, you must qualify for and file for a waiver no later than September 1, 2011, in the proper BLM State Office.)
8. For all mining claims which require assessment work, you must record an affidavit of labor on or before the December 30th immediately following the filing of this waiver. For all other mining claims or sites waived, you must record a notice of intent to hold on or before the December 30th immediately following the filing of this waiver.
9. Mill and tunnel sites may also be listed on this waiver and be waived from payment of the maintenance fee. A notice of intent to hold for these sites is required to be filed by the December 30th following the filing of this waiver.

FOR OFFICIAL USE ONLY

DEPARTMENT OF THE INTERIOR
BUREAU OF LAND MANAGEMENT
MINING CLAIMS

Run Date/Time: 8/6/2019

MC Maintenance Fees Paid Through the BLM Pay Portal
(by Date Paid)

Page 3 Of 8

CBS Receipt: 4397294

Printed For Lead File # AMC385381

Agency Tracking ID: 1552534585

Number of BLM Serial Nr: 14

Assessment Year: 2020

Total Amount Paid: \$2,170.00

Paid On: 3/14/2019

Claim Name	BLM Serial No	Lead File No	Amount Paid
MIDDLE CAMP MINE	AMC362383	AMC362383	\$155.00
GOLF #3	AMC385383	AMC385381	\$155.00
JUMPING JACK #2	AMC413311	AMC413311	\$155.00
JUMPING JACK #3	AMC414076	AMC414076	\$155.00
JUMPING JACK #4	AMC425232	AMC425232	\$155.00
JUMPING JACK #5	AMC425233	AMC425232	\$155.00
JUMPING JACK #6	AMC425234	AMC425232	\$155.00
JUMPING JACK #7	AMC425235	AMC425232	\$155.00
JUMPING JACK #8	AMC425236	AMC425232	\$155.00
JUMPING JACK #9	AMC425237	AMC425232	\$155.00
JUMPING JACK 205	AMC428834	AMC428834	\$155.00
MIDDLE CAMP MINE 2	AMC428835	AMC428834	\$155.00
MIDDLE CAMP MINE 3	AMC428836	AMC428834	\$155.00
A MINER AFFAIR	AMC430267	AMC430267	\$155.00

United States Department of the Interior
Bureau of Land Management
 BUSINESS & SUPPORT SVCS DIV
 ONE N CENTRAL AVE SUITE 800
 PHOENIX, AZ 85004 -4427
 Phone: 602-417-9200

Receipt

No: 4397294

Transaction #: 4515601	
Date of Transaction: 03/13/2019	
CUSTOMER:	
BLAKE R HARMON PO BOX 1867 QUARTZSITE, AZ 85346 US	

LINE #	QTY	DESCRIPTION	REMARKS	UNIT PRICE	TOTAL
1	1.00	LOCATABLE MINERALS / MINING CLAIMS- NOT NEW-UNADJUD, ONE AUTH NO. ONLY / MINING CLAIM MONEY RECEIVED CASES: AMC362383/\$2170.00		- n/a -	2170.00
TOTAL:					\$2,170.00

PAYMENT INFORMATION			
NOTE: Items will appear on credit card statement as "BLM O Mining Claim".			
1	AMOUNT:	2170.00	POSTMARKED: N/A
	TYPE:	CREDIT CARD	RECEIVED: 03/13/2019
	NAME:	BLAKE R HARMON PO BOX 1867 QUARTZSITE AZ 85346 US	
	CARD NO:	XXXXXXXXXXXX8943	AUTH CODE: 005776
	NAME ON CARD:	BLAKE R HARMON	
	SIGNATURE:	INTERNET	

REMARKS

This receipt was generated by the automated BLM Collections and Billing System and is a paper representation of a portion of the official electronic record contained therein.

430267

UNITED STATES
DEPARTMENT OF THE INTERIOR
BUREAU OF LAND MANAGEMENT

FORM APPROVED
OMB NO.: 1004-0114
Expires: April 30, 2023

AFFIDAVIT OF ANNUAL ASSESSMENT WORK

349802
420280
385381

WHEN RECORDED, MAIL DOCUMENT TO:

NAME: Jimmy Holland

ADDRESS: 263 Gumwood Rd.

CITY, STATE, ZIP: Blythe, CA, 92225

FOR COUNTY RECORDER'S USE

No. of Claims 4
x \$15/claim
Total due BLM \$ 60.00

TO ALL WHOM IT MAY CONCERN:

1. The undersigned certifies that at least \$100 per claim was expended for development, labor and improvements, or equivalent value added, as the annual assessment work for the assessment year ending September 1, 2020 for the following contiguous unpatented mining claim(s), located in the County of La Paz, in the State of

Az

BLM Serial No.	Name of Claim	Tp	Rg	Sec	Mer	County Recordation Book and Page No.	Co. Recording Date
		Example: 13N 5E 14 MDM					
349802	Goldwood #1	4N	20W	28	GRM	2012-06156	2012
420280	Goldwood #2	"	"	"	"	2012-06156	2012
327536	Cactus #1	"	"	"	"	93-04226	9-21-93
385381	Golf Cactus	"	"	"	"	2007-04658	2007

NO. OF CLAIMS 4
AMOUNT \$60.
RECEIPT NO. 4821036
INIT. CAI

** BLM-ASO**

RECEIVED
BLM AT STATE OFFICE
2020 OCT 14 A 8:58
PHOENIX, ARIZONA

2. Type of labor and improvements (specify what was done and give the total value for that labor and improvement to show at least \$100 for each claim). If a geological, geochemical, or geophysical survey was performed, as per 30 U.S.C. 28-1, reference the title of the report of survey, give cost and date of the survey and report, and indicate it was filed with the County Recorder:

Description of Work Performed	Value of Work Performed	Date Work Was Performed
Dry washing overburden removal	400. ⁰⁰	9-1-19/9-1-20

3. Name and mailing address of each person who performed the labor and improvements:

Name (please print)

Jimmy Holford
 Leland Weeks
 Lawrence J. Lloyd

Current Mailing Address (please print)

263 Gamwood Blythe CA.
 P.O. Box 1413 Quartzsite AZ
 PO Box 4585 Quartzsite AZ

4. Name and mailing address of each person who holds and claims the subject mining claim(s) for the valuable minerals contained therein. Be sure to indicate if there is a change of address:

Name (please print)

Same as above

Current Mailing Address (please print)

5. The undersigned testifies that on the date of 9-1-20, 20 , all monuments required by law were erected upon the subject claim(s), and all notices required by law were posted on the subject claim(s) or copies thereof were in place, and at said date, each corner monument bore or contained markings sufficient to appropriately designate the corner of the claim to which it pertains and the name of the claim(s).

RECEIVED
 BLM ARIZONA STATE OFFICE
 2020 OCT 14 A 8:58
 PHOENIX, ARIZONA

I hereby certify under penalty of perjury under the laws of the State of CALIFORNIA that the foregoing statements are true and correct:

Jimmy Holland
(Signature of person responsible for above statement)

Date: 9/30/20

Title 18 U.S.C. 1001 and 43 U.S.C. 1212 make it a crime for any person knowingly and willfully to make to any department or agency of the United States any false, fictitious or fraudulent statements or representations as to any matter within its jurisdiction.

Notary Block

SUBSCRIBED AND SWORN TO before me, this 30th day of September 2020

By: Jimmy Holland
(Signature of Affiant)

Title: D. KEHL, NOTARY PUBLIC

My Commission Expires: 5/20/2023



INSTRUCTIONS

1. This is an optional form that may be used to satisfy the requirements for the Bureau of Land Management (BLM) under the provisions of 43 U.S.C. §1744 and 30 U.S.C. §28-28d and the regulations thereunder (43 CFR part 3835). Since local and State laws may vary, you should contact your local and State agencies where the claims are located to ensure all applicable laws and requirements are satisfied.
2. The claimant(s) must fill in the date in paragraph 1 for the applicable assessment year and the county and state where the claims are located.
3. All claim names and BLM serial numbers for which this assessment affidavit applies must be listed. Additionally, legal descriptions, and original county recording information may be listed for additional identification purposes.
4. The claimant(s) must complete paragraph 2 listing all labor or improvements which was performed on or did benefit the subject mining claims. The value and date of the labor or improvements must also be listed. The total amount of labor or improvements can be listed, but the total expenditure must equal at least \$100 for each claim.
5. The names and current mailing addresses of the person(s) performing the labor must be listed in paragraph 3.
6. The name and current mailing address of each owner (claimant) of the claims must be listed in paragraph 4. The mailing address shall be the owner's address and not the address of an agent or anyone representing the claimant. Be sure to note if there has been a change of address.
7. Paragraph 5 shall be completed to show the date it was verified that all monuments required by law were properly erected, all notices were posted, and that corners were appropriately designated for all claims listed.
8. An exact legible reproduction or duplicate (other than microfilm or other electronic media) of this affidavit or another type of affidavit of assessment work that you file or will file in the county where each claim is located, must be filed with the BLM on or before December 30 of the calendar year in which the assessment year ends. For mill or tunnel sites, a separate notice of intent to hold must be filed with the BLM on or before December 30. Requirements for filing a notice of intent to hold can be found at 43 CFR 3835.33.
9. A processing fee of \$15 for each claim listed must be remitted to the BLM along with this or any other affidavit of assessment work.

RECEIVED
BLM AZ STATE OFFICE
2020 OCT 14 A 8:58
PHOENIX, ARIZONA

NOTICES

THE PRIVACY ACT and 43 CFR 2.223(d) require that you be furnished with the following information in connection with the information requested by this form.

AUTHORITY: 30 U.S.C. §28-28d and 43 CFR part 3835 permit collection of the information requested by this form.

PRINCIPAL PURPOSE: The BLM will use the information you provide to document compliance with 43 U.S.C. 1744 and that assessment work has been completed in accordance with 30 U.S.C. § 28-28d and 43 CFR part 3835 in lieu of paying the maintenance fee for the mining claims listed on this form.

ROUTINE USES: The BLM will only disclose this information in accordance with the provisions at 43 CFR 2.231(b) and (c).

EFFECT OF NOT PROVIDING INFORMATION: Disclosure of the requested information is required by 30 U.S.C. § 28-28d and 43 CFR part 3835 for claimants qualified to perform assessment work in lieu of paying the maintenance fee. Failure to submit all the requested information or to complete this form will delay the BLM's processing of the form and may preclude the BLM's acceptance of the assessment work information, which may result in forfeiture of the mining claim(s) by the claimant.

RELEVANT SYSTEM OF RECORDS NOTICE (SORN) CITATION: The Recordation of Mining Claims SORN may be found at 47 FR 55326 (December 8, 1982).

THE PAPERWORK REDUCTION ACT requires us to inform you that:

Use of this form is optional. You must perform assessment if a waiver to pay the maintenance fee has been requested. This form is provided to help you attest that annual assessment work has been completed in lieu of paying the maintenance fee for your claim(s). Submission of the requested information is necessary to obtain or retain a benefit.

You do not have to respond to this or any other Federal agency-sponsored information collection unless it displays a valid OMB control number.

BURDEN HOURS STATEMENT: The estimated public reporting burden for this form is 30 minutes per response, including the time for reviewing instructions, gathering and maintaining data, and completing and reviewing the form. You may submit comments regarding the burden estimate or any other aspect of this form to: U.S. Department of the Interior, Bureau of Land Management (1004-0114), Bureau Information Collection Clearance Officer (WO-630), 1849 C Street, N.W., Room 2134LM, Washington, D.C. 20240.

RECEIVED
BLM AZ STATE OFFICE
2020 OCT 14 A 8:58
PHOENIX, ARIZONA

When Recorded Mail to:

Name Jimmy Holland
Address 263 Cornwood
City Blythe State CA
Zip 92225

(this are reserved for recorder use)

Affidavit of Annual Assessment Work

Document Title

ACCEPTED
ENTERED
BY: ra DATE: 10/14/2020
OCT 15 2020
BY: ra
PHOENIX, ARIZONA
2020 OCT 14 A 8:58
RECEIVED
CLM AL STATE OFFICE

**United States Department of the Interior
Bureau of Land Management
DIV OF LANDS, MINRLS & ENERGY
ONE N CENTRAL AVE
PHOENIX, AZ 85004 -4427
Phone: 602-417-9200**

Receipt

No: 4821036

Transaction #: 4948720	
Date of Transaction: 10/14/2020	
CUSTOMER:	
JIM HOLLAND 263 N GUMWOOD RD BLYTHE, CA 92225-4913 US	

LINE #	QTY	DESCRIPTION	REMARKS	UNIT PRICE	TOTAL
1	1.00	LOCATABLE MINERALS / MINING CLAIMS- NOT NEW-UNADJUD, ONE AUTH NO. ONLY / MINING CLAIM MONEY RECEIVED CASES: AMC349802/\$60.00	2020 POL (4)	- n/a -	60.00
TOTAL:					\$60.00

PAYMENT INFORMATION			
1	AMOUNT:	60.00	POSTMARKED: N/A
	TYPE:	CHECK	RECEIVED: 10/14/2020
	CHECK NO:	3276	
	NAME:	HOLLAND, JIM 263 N GUMWOOD RD BLYTHE CA 92225-4913 US	

REMARKS

This receipt was generated by the automated BLM Collections and Billing System and is a paper representation of a portion of the official electronic record contained therein.

Jimmy Holland
263 Gumwood
Blythe CA
92225

SN BERNARDINO CA 923

9 OCT 2020 PM 7 L



RECEIVED
BLM AZ STATE OFFICE

2020 OCT 14 A 8:58

PHOENIX, ARIZONA

Bureau of Land Management
Arizona State Office
One North Central Avenue Suite 800
Phoenix, AZ 85004-4427

85004-442700



DEPARTMENT OF THE INTERIOR
BUREAU OF LAND MANAGEMENT
MINING CLAIMS

Run Date/Time: 7/11/2019

MC Maintenance Fees Paid Through the BLM Pay Portal
(by Date Paid)

Page 18 Of 61

CBS Receipt: 4397294

Printed For Lead File # AMC385381

Agency Tracking ID: 1552534585

Assessment Year: 2020

Paid On: 3/14/2019

Number of BLM Serial Nr: 14

Total Amount Paid: \$2,170.00

Claim Name	BLM Serial No	Lead File No	Amount Paid
MIDDLE CAMP MINE	AMC362383	AMC362383	\$155.00
GOLF #3	AMC385383	AMC385381	\$155.00
JUMPING JACK #2	AMC413311	AMC413311	\$155.00
JUMPING JACK #3	AMC414076	AMC414076	\$155.00
JUMPING JACK #4	AMC425232	AMC425232	\$155.00
JUMPING JACK #5	AMC425233	AMC425232	\$155.00
JUMPING JACK #6	AMC425234	AMC425232	\$155.00
JUMPING JACK #7	AMC425235	AMC425232	\$155.00
JUMPING JACK #8	AMC425236	AMC425232	\$155.00
JUMPING JACK #9	AMC425237	AMC425232	\$155.00
JUMPING JACK 205	AMC428834	AMC428834	\$155.00
MIDDLE CAMP MINE 2	AMC428835	AMC428834	\$155.00
MIDDLE CAMP MINE 3	AMC428836	AMC428834	\$155.00
A MINER AFFAIR	AMC430267	AMC430267	\$155.00

**United States Department of the Interior
Bureau of Land Management
BUSINESS & SUPPORT SVCS DIV
ONE N CENTRAL AVE SUITE 800
PHOENIX, AZ 85004 -4427
Phone: 602-417-9200**

Receipt

No: 4397294

Transaction #: 4515601	
Date of Transaction: 03/13/2019	
CUSTOMER:	
BLAKE R HARMON PO BOX 1867 QUARTZSITE, AZ 85346 US	

LINE #	QTY	DESCRIPTION	REMARKS	UNIT PRICE	TOTAL
1	1.00	LOCATABLE MINERALS / MINING CLAIMS- NOT NEW-UNADJUD, ONE AUTH NO. ONLY / MINING CLAIM MONEY RECEIVED CASES: AMC362383/\$2170.00		- n/a -	2170.00
TOTAL:					\$2,170.00

PAYMENT INFORMATION			
NOTE: Items will appear on credit card statement as "BLM O Mining Claim".			
1	AMOUNT:	2170.00	POSTMARKED: N/A
	TYPE:	CREDIT CARD	RECEIVED: 03/13/2019
	NAME:	BLAKE R HARMON PO BOX 1867 QUARTZSITE AZ 85346 US	
	CARD NO:	XXXXXXXXXXXX8943	AUTH CODE: 005776
	NAME ON CARD:	BLAKE R HARMON	
	SIGNATURE:	INTERNET	

REMARKS

This receipt was generated by the automated BLM Collections and Billing System and is a paper representation of a portion of the official electronic record contained therein.

UNITED STATES
DEPARTMENT OF THE INTERIOR
BUREAU OF LAND MANAGEMENT

CREDIT CARD PAYMENT
For Mining Claim Maintenance Fee

THIS IS A CHANGE OF ADDRESS

TELEPHONE SUBMISSION - ACCURACY OF THE BELOW INFORMATION IS THE RESPONSIBILITY OF THE CLAIMANT/OWNER

NAME Blake Harmon (Quartzsite Metal Detecting Club)
ADDRESS PO Box 1867
CITY Quartzsite STATE AZ ZIP 85346
PHONE # 907-520-5434

SEND RECEIPT TO Above address
 Other (Include Name and Mailing Address):

AMC NUMBER CLAIM/SITE NAME
AMC 362383, 385383, 413311, 414076,
AMC 425232 - 425237
AMC 428834, 835, 836 AMC 430267

14 # of Claim/Site
x 165.00 Each ADDL
\$ 10.00 Total Charged PER (INITIALS)

RECEIPT # 4548394

DATE STAMP

RECEIVED
BLM/AZ STATE OFFICE
2019 AUG 30 A 9:08
PHOENIX, ARIZONA

**** FOR OFFICIAL USE ONLY ****
DATE _____ INITIALS [Signature] VERIFIED _____

ENTERED
SEP 03 2019 1

**United States Department of the Interior
Bureau of Land Management
DIV OF LANDS, MINRLS & ENERGY
ONE N CENTRAL AVE
PHOENIX, AZ 85004 -4427
Phone: 602-417-9200**

Receipt	
No:	4548394

Transaction #: 4669426
Date of Transaction: 08/30/2019

CUSTOMER:
 QUARTZSITE METAL DETECTING CLUB
 PO BOX 1867
 QUARTZSITE, AZ 85346-1867 US

LINE #	QTY	DESCRIPTION	REMARKS	UNIT PRICE	TOTAL
1	1.00	LOCATABLE MINERALS / MINING CLAIMS- NOT NEW-UNADJUD, ONE AUTH NO. ONLY / MINING CLAIM MONEY RECEIVED CASES: AMC362383/\$140.00		- n/a -	140.00
TOTAL:					\$140.00

PAYMENT INFORMATION

NOTE: Items will appear on credit card statement as "Bureau of Land Mgmt CO".

1	AMOUNT:	140.00	POSTMARKED:	N/A
	TYPE:	CREDIT CARD	RECEIVED:	08/30/2019
	NAME:	QUARTZSITE METAL DETECTING CLUB PO BOX 1867 QUARTZSITE AZ 85346-1867 US		
	CARD NO:	XXXXXXXXXXXX9231	AUTH CODE:	010096
	NAME ON CARD:	BLAKE HARMON		
	SIGNATURE:	OVER THE PHONE		

REMARKS

This receipt was generated by the automated BLM Collections and Billing System and is a paper representation of a portion of the official electronic record contained therein.

UNITED STATES DEPARTMENT OF
THE INTERIOR BUREAU OF
LAND MANAGEMENT

2018-0-80

Page 1 of 3

SHELLY D BAKER, RECORDER

OFFICIAL RECORDS OF LA PAZ COUNTY, AZ

12-26-2018 12:21 PM Recording Fee \$15.00

327533
AMC 327536

385381

349802

420280

RECORDING REQUESTED BY AND WHEN
RECORDED, MAIL DOCUMENT TO:

NAME: Jim Holland

ADDRESS: 263 Gunwood Rd

Blythe CA, 92225

FOR COUNTY RECORDER'S USE

AFFIDAVIT OF ANNUAL ASSESSMENT WORK-PROOF OF LABOR

I hereby certify that the taxes have been paid in full:

X _____ Date: _____

Treasurer-Tax Collector Use

No. of Claims x 4

\$10/claim

Total due BLM \$ _____

1. The undersigned certifies that at least \$100 per claim was expended for development, labor and improvements, or equivalent value added, as the annual assessment work for the assessment year ending September 1, 18 for the following contiguous unpatented mining claim(s), located in the County of La Paz, in the State of California. Az.

BLM Serial No.	Name of Claim	Tp	Rg	Sec	Mer	County Recordation	Date
349802	Goldwood #1	4N	20W	28	GRM	2012-06156	2012
420280	Goldwood #2	"	"	"	"	2012-06156	2012
327536	Cactus #1	"	"	"	"	93-04226	9-21-93
385381	GOLF Cactus #1	"	"	"	"	2007-04658	2007

RECEIVED
 BLM AZ STATE OFFICE
 2019 JAN 28 P 1:20
 PHOENIX, ARIZONA

2. Type of labor improvements (specify what was done and give the total value for that labor and improvement to show at least \$100 for each claim). If a geological, geochemical, or geophysical survey was performed, as per 30 U.S.C. 28-1, reference the title of the report of survey, give cost and date of survey and report, and indicate it was filed.

Description of Work Performed	Value of Work Performed	Date Work Was Performed
Dry-washing, over burden-removed	400. ⁰⁰	Sep. 1, 2018

42102081

Entered 3/19
AD

3. Residence and mailing address of each person who performed the labor and improvements:

Name (please print)

Jim Holland
he land works

Residence and Mailing Address (please print)

263 Gamwood Rd. Blythe CA. 92225
Pobox 1413, Quartz site Az. 85346

4. Residence and mailing address of each person who holds and claims the subject mining claim(s) for the valuable minerals contained therein. Be sure to indicate if there is a change of address:

Name (please print)

Same as above

Residence and Mailing Address (please print)

RECEIVED
BLM AZ STATE OFFICE
2019 JAN 28 P 1:26
PHOENIX, ARIZONA

5. The undersigned testifies that on the date of Sep 1, 20 18, all monuments required by law were erected upon the subject claim(s), and all notices required by law were posted on the subject claim(s) or copies thereof were in place, and at said date, each corner monument bore or contained markings sufficient to appropriately designate the corner of the claim to which it pertains and the name of the claim(s).

I hereby certify under penalty of perjury under the laws of the State of foregoing statements are true and correct:

Jim Holland
(Signature of person responsible for above statement)

Date 12-12-18

Title 18 U.S.C. 1001 and 43 U.S.C. 1212 makes it a crime for any person knowingly and willfully to make to any department or agency of the United States any false, fictitious or fraudulent statements or representations as to any matter within its jurisdiction.

CALIFORNIA ALL-PURPOSE ACKNOWLEDGMENT

CIVIL CODE § 1189

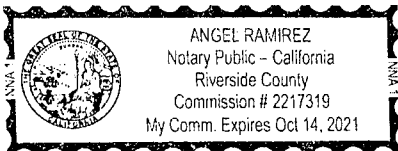
A notary public or other officer completing this certificate verifies only the identity of the individual who signed the document to which this certificate is attached, and not the truthfulness, accuracy, or validity of that document.

State of California)
County of Riverside)
On 12/12/2018 before me, Angel Ramirez, Notary Public
Date Here Insert Name and Title of the Officer
personally appeared James Holland
Name(s) of Signer(s)

who proved to me on the basis of satisfactory evidence to be the person(s) whose name(s) is are subscribed to the within instrument and acknowledged to me that he/she/they executed the same in his/her/their authorized capacity(ies), and that by his/her/their signature(s) on the instrument the person(s), or the entity upon behalf of which the person(s) acted, executed the instrument.

I certify under PENALTY OF PERJURY under the laws of the State of California that the foregoing paragraph is true and correct.

WITNESS my hand and official seal.



Signature [Signature]
Signature of Notary Public

Place Notary Seal Above

OPTIONAL

Though this section is optional, completing this information can deter alteration of the document or fraudulent reattachment of this form to an unintended document.

Description of Attached Document

Title or Type of Document: Affidavit of Annual Assessment work-product of labor
Document Date: 12/12/2018 Number of Pages: 3
Signer(s) Other Than Named Above: _____

Capacity(ies) Claimed by Signer(s)

Signer's Name: James Holland
 Corporate Officer -- Title(s): _____
 Partner -- Limited General
 Individual Attorney in Fact
 Trustee Guardian or Conservator
 Other: _____
Signer Is Representing: _____

Signer's Name: _____
 Corporate Officer -- Title(s): _____
 Partner -- Limited General
 Individual Attorney in Fact
 Trustee Guardian or Conservator
 Other: _____
Signer Is Representing: _____

Jimmy Holland
263 Gumwood Rd
Blythe CA. 92225

SM BERNARDINO CA 924

27 DEC 2019 PH4 FOREVER



Barn Swallow

RECEIVED
BLM AZ STATE OFFICE

2019 JAN 28 P 1:20

PHOENIX, ARIZONA

United States Department of The Interior
Bureau of Land Management
Arizona State Office
One North Central Avenue, Suite 800
Phoenix, Arizona
85004-4427

85004\$4427 0041



United States Department of the Interior

Bureau of Land Management

DIV OF LANDS, MINRLS & ENERGY

ONE N CENTRAL AVE

PHOENIX, AZ 85004 -4427

Phone: 602-417-9200

Receipt

No: 4362681

Transaction #: 4479910	
Date of Transaction: 02/01/2019	
CUSTOMER:	
JIM HOLLAND 263 N GUMWOOD RD BLYTHE, CA 92225-4913 US	

LINE #	QTY	DESCRIPTION	REMARKS	UNIT PRICE	TOTAL
1	1.00	LOCATABLE MINERALS / MINING CLAIMS- NOT NEW-UNADJUD, ONE AUTH NO. ONLY / MINING CLAIM MONEY RECEIVED CASES: AMC349802/\$40.00	POL 2018/4	- n/a -	40.00
TOTAL:					\$40.00

PAYMENT INFORMATION			
1	AMOUNT:	40.00	POSTMARKED: N/A
	TYPE:	CHECK	RECEIVED: 01/28/2019
	CHECK NO:	3306	
	NAME:	HOLLAND, JIM 263 N GUMWOOD RD BLYTHE CA 92225-4913 US	

REMARKS

This receipt was generated by the automated BLM Collections and Billing System and is a paper representation of a portion of the official electronic record contained therein.

*Applied to 349802 - \$15
420280 - \$15
337536 - \$10 + \$5 from receipt # 4389728
3/7/19 AD*

*\$10 earned manually
3/7/19 AD*



United States Department of the Interior

BUREAU OF LAND MANAGEMENT

Arizona State Office

One North Central Avenue, Suite 800

Phoenix, Arizona 85004-4427

www.blm.gov/az/

FEB 13 2019



PHOENIX, ARIZONA

2019 MAR -4 P 2:32

RECEIVED
BUREAU OF LAND MANAGEMENT

In Reply Refer To:

3800 (AZ-9200) RM

AMC327533, AMC385381, AMC349802, AMC420280

CERTIFIED MAIL - RETURN RECEIPT REQUESTED 9214 8901 9403 8378 7192 47

NOTICE

JAMES A HOLLAND
263 N GUMWOOD RD
BLYTHE, CA 92225-4913

:
:
:

This Notice Affects Those Claims
Shown in the Block Below.

AMC327536, AMC385381, AMC349802, AMC420280
CACTUS #1, GOLF #1, GOLDWOOD, GOLD WOOD #2,

Additional Processing Fees Required

The Arizona State Office, Bureau of Land Management, received your Affidavit of Labor or Notice of Intent to Hold for the 2018 assessment year.

Due to a processing fee increase effective October 1, 2018, we did not receive sufficient fees with your document. The fee increased from \$10 per mining claim to \$15 per mining claim.

Therefore, you are required to submit an additional payment in the amount of \$5.00 per claim, within 30 days of receipt of this notice or your claim(s) will be declared forfeited.

Please include your Arizona Mining Claim (AMC) serial number(s) and claim name(s) when submitting the additional fees. If additional information is required, please contact RéAnn Myers at 602-417-9413.

Lucas Lucero
Deputy State Director
Lands, Minerals and Energy Division


4389728

James Holland
263 Gamwood
Bly the CA.

RECEIVED
BLM AZ STATE OFFICE
42225
2019 MAR -4 P 2:32
PHOENIX, ARIZONA

SN BERNARDINO CA 924

01 MAR 2019 PM 5 FOREVER
USA



Barn Swallow

Bureau of Land Management
Arizona State Office
One North Central Avenue, Suite 800
Phoenix, Arizona 85004-4427

85004-442700



United States Department of the Interior
Bureau of Land Management
 DIV OF LANDS, MINRLS & ENERGY
 ONE N CENTRAL AVE
 PHOENIX, AZ 85004 -4427
 Phone: 602-417-9200

Receipt

No: 4389728

Transaction #: 4507518	
Date of Transaction: 03/05/2019	
CUSTOMER:	
JIM HOLLAND 263 N GUMWOOD RD BLYTHE, CA 92225-4913 US	

LINE #	QTY	DESCRIPTION	REMARKS	UNIT PRICE	TOTAL
1	1.00	LOCATABLE MINERALS / MINING CLAIMS-NOT NEW-UNADJUD, ONE AUTH NO. ONLY / MINING CLAIM MONEY RECEIVED CASES: AMC327536/\$20.00	ADDITIONAL POL FEES	- n/a -	20.00
TOTAL:					\$20.00

PAYMENT INFORMATION			
1	AMOUNT:	20.00	POSTMARKED: N/A
	TYPE:	CHECK	RECEIVED: 03/04/2019
	CHECK NO:	3315	
	NAME:	HOLLAND, JIM 263 N GUMWOOD RD BLYTHE CA 92225-4913 US	

REMARKS

This receipt was generated by the automated BLM Collections and Billing System and is a paper representation of a portion of the official electronic record contained therein.

*Applied to Amc 385387 - \$15
 Amc 327536 - \$5 + \$10 from receipt # 4362681*

*\$5 earned manually
 3/7/19 AD*

DEPARTMENT OF THE INTERIOR
BUREAU OF LAND MANAGEMENT
MINING CLAIMS

Run Date/Time: 9/26/2018

MC Maintenance Fees Paid Through the BLM Pay Portal
(by Date Paid)

Page 4 Of 4

CBS Receipt: 4251025

Printed For Lead File # AMC385381

Agency Tracking ID: 1535674671

Assessment Year: 2019

Paid On: 8/31/2018

Number of BLM Serial Nr: 3

Total Amount Paid: \$465.00

Claim Name	BLM Serial No	Lead File No	Amount Paid
CACTUS #3	AMC327538	AMC327533	\$155.00
WHO'D A THOUGHT IT	AMC383712	AMC383712	\$155.00
GOLF #2	AMC385382	AMC385381	\$155.00

United States Department of the Interior

Bureau of Land Management
 BUSINESS & SUPPORT SVCS DIV
 ONE N CENTRAL AVE SUITE 800
 PHOENIX, AZ 85004 -4427
 Phone: 602-417-9200

Receipt

No: 4251025

Transaction #: 4366533	
Date of Transaction: 08/30/2018	
CUSTOMER:	
BLAKE R HARMON PO BOX 1867 QUARTZSITE, AZ 85346 US	

LINE #	QTY	DESCRIPTION	REMARKS	UNIT PRICE	TOTAL
1	1.00	LOCATABLE MINERALS / MINING CLAIMS-NOT NEW-UNADJUD, ONE AUTH NO. ONLY / MINING CLAIM MONEY RECEIVED CASES: AMC327538/\$465.00		- n/a -	465.00
TOTAL:					\$465.00

PAYMENT INFORMATION			
NOTE: Items will appear on credit card statement as "BLM O Mining Claim".			
1	AMOUNT:	465.00	POSTMARKED: N/A
	TYPE:	CREDIT CARD	RECEIVED: 08/30/2018
	NAME:	BLAKE R HARMON PO BOX 1867 QUARTZSITE AZ 85346 US	
	CARD NO:	XXXXXXXXXXXX9231	AUTH CODE: 053404
	NAME ON CARD:	BLAKE R HARMON	
	SIGNATURE:		

REMARKS

This receipt was generated by the automated BLM Collections and Billing System and is a paper representation of a portion of the official electronic record contained therein.

DEPARTMENT OF THE INTERIOR
BUREAU OF LAND MANAGEMENT
MINING CLAIMS

Run Date/Time: 9/11/2018

MC Maintenance Fees Paid Through the BLM Pay Portal
(by Date Paid)

Page 492 Of 723

CBS Receipt: 4250916

Printed For Lead File # AMC385381

Agency Tracking ID: 1535602543

Assessment Year: 2019

Paid On: 8/30/2018

Number of BLM Serial Nr: 10

Total Amount Paid: \$1,550.00

Claim Name	BLM Serial No	Lead File No	Amount Paid
MIDDLE CAMP MINE	AMC362383	AMC362383	\$155.00
GOLF #3	AMC385383	AMC385381	\$155.00
JUMPING JACK #2	AMC413311	AMC413311	\$155.00
JUMPING JACK #3	AMC414076	AMC414076	\$155.00
JUMPING JACK #4	AMC425232	AMC425232	\$155.00
JUMPING JACK #5	AMC425233	AMC425232	\$155.00
JUMPING JACK #6	AMC425234	AMC425232	\$155.00
JUMPING JACK #7	AMC425235	AMC425232	\$155.00
JUMPING JACK #8	AMC425236	AMC425232	\$155.00
JUMPING JACK #9	AMC425237	AMC425232	\$155.00

United States Department of the Interior
Bureau of Land Management
 BUSINESS & SUPPORT SVCS DIV
 ONE N CENTRAL AVE SUITE 800
 PHOENIX, AZ 85004 -4427
 Phone: 602-417-9200

Receipt

No: 4250916

Transaction #: 4366424	
Date of Transaction: 08/30/2018	
CUSTOMER:	
BLAKE R HARMON PO BOX 1867 QUARTZSITE, AZ 85346 US	

LINE #	QTY	DESCRIPTION	REMARKS	UNIT PRICE	TOTAL
1	1.00	LOCATABLE MINERALS / MINING CLAIMS- NOT NEW-UNADJUD, ONE AUTH NO. ONLY / MINING CLAIM MONEY RECEIVED CASES: AMC362383/\$1550.00		- n/a -	1550.00
TOTAL:					\$1,550.00

PAYMENT INFORMATION			
NOTE: Items will appear on credit card statement as "BLM O Mining Claim".			
1	AMOUNT:	1550.00	POSTMARKED: N/A
	TYPE:	CREDIT CARD	RECEIVED: 08/30/2018
	NAME:	BLAKE R HARMON PO BOX 1867 QUARTZSITE AZ 85346 US	
	CARD NO:	XXXXXXXXXXXX9231	AUTH CODE: 067860
	NAME ON CARD:	BLAKE R HARMON	
	SIGNATURE:		

REMARKS

This receipt was generated by the automated BLM Collections and Billing System and is a paper representation of a portion of the official electronic record contained therein.

UNITED STATES
DEPARTMENT OF THE INTERIOR
BUREAU OF LAND MANAGEMENT
MAINTENANCE FEE WAIVER CERTIFICATION

539

[Signature]

349802
420280
327536

FORM APPROVED
OMB NO. 1004-0114 385381
Expires: January 31, 2020

SEE INSTRUCTIONS ON PAGE 2

1. This small miner waiver is filed for the assessment year beginning on September 1, 2018 and ending on September 1, 2019.
2. The undersigned and all related parties owned ten or fewer mining claims, mill, or tunnel sites located and maintained on Federal lands in the United States of America on September 1, 2018.
3. The undersigned have performed the assessment work required by law for each mining claim listed prior to filing this waiver and understand that by filing this form, the undersigned must file an affidavit of assessment work with the Bureau of Land Management (BLM) by the December 30th following the filing of this waiver.
4. The undersigned understand that if the assessment work obligation has not yet come due under 30 U.S.C. 28 (for those claims in their first assessment year only), a notice of intent to hold reciting this condition must be recorded by the December 30th following the filing of this waiver.
5. The undersigned understand that mill and tunnel sites may also be listed on this waiver and be waived from payment of the maintenance fee, and that a notice of intent to hold for these sites is required to be filed with the BLM by the December 30th following the filing of this waiver.
6. The undersigned understand and acknowledge that pursuant to 43 U.S.C. 1212 and 18 U.S.C. 1001, the filing or recording of a false, fictitious, or fraudulent document with the BLM may result in a fine of up to \$250,000, a prison term not to exceed five years, or both.
7. The mining claims, mill or tunnel sites for which this waiver from payment of the maintenance fees is requested are:

CLAIM OR SITE NAME	BLM RECORDATION SERIAL NUMBER
1. <u>Goldwood #1</u>	<u>349802</u> (913)
2. <u>Goldwood #2</u>	<u>420280</u>
3. <u>Cactus #1</u>	<u>327536</u>
4. <u>Golf cactus #1</u>	<u>385381</u>
5.	
6.	
7.	
8.	
9.	
10.	

RECEIVED
 BLM AT STATE OFFICE
 PHOENIX, ARIZONA
 SEP - 14 P 12:10

The owner(s) (claimants) of the above mining claims and sites are:

Jim Holland
 (Owner's Name - Please Print)
263 Gamwood Rd
 (Owner's Mailing Address)

Jim Holland
 (Owner's Signature)
By the (City) CA (State) 92225 (Zip Code)

Deland Weeks
 (Owner's Name - Please Print)
P.O. Box 1413
 (Owner's Mailing Address)

[Signature]
 (Owner's Signature)
Quartzsite (City) AZ (State) 85346 (Zip Code)

 (Owner's Name - Please Print)

 (Owner's Mailing Address)

 (Owner's Signature)
 _____ (City) _____ (State) _____ (Zip Code)

 (Owner's Name - Please Print)

 (Owner's Mailing Address)

 (Owner's Signature)
 _____ (City) _____ (State) _____ (Zip Code)
 BY: [Signature]

Jim Holland
263 Barnwood
Blythe CA

RECEIVED
BLM AZ STATE OFFICE


200 SEP -4 P 12:12

PHOENIX, ARIZONA

SN BERNARDINO CA 924

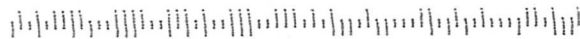
29 AUG 2018 PM 4 1

FOREVER
U.S.A.



United States Department of The Interior
Bureau of Land Management
Arizona State Office
One North Central Avenue, Suite 800
Phoenix, Arizona 85004-4427

8500444427 0041



UNITED STATES DEPARTMENT OF
THE INTERIOR BUREAU OF
LAND MANAGEMENT

2017-04636
Page 1 of
SHELLY D E... RECORDER
OFFICIAL RECORDS OF LA PAZ COUNTY, AZ
12-28-2017 12:37 PM Recording Fee \$15.00

349802
420280
327533
385381

RECORDING REQUESTED BY AND WHEN
RECORDED, MAIL DOCUMENT TO:

NAME: Jim Holland

ADDRESS: 263 Greenwood Rd

By the CA, 92225

FOR COUNTY RECORDER'S USE

AFFIDAVIT OF ANNUAL ASSESSMENT WORK-PROOF OF LABOR

I hereby certify that the taxes have been paid in full:

X _____ Date: _____
Treasurer-Tax Collector Use

No. of Claims x 4
\$10/claim
Total due BLM \$ _____

1. The undersigned certifies that at least \$100 per claim was expended for development, labor and improvements, or equivalent value added, as the annual assessment work for the assessment year ending September 1, 17 for the following contiguous unpatented mining claim(s), located in the County of La Paz, in the State of California - Arizona

BLM Serial No.	Name of Claim	Tp	Rg	Sec	Mer	County Recordation	Date
349802	Goldwood #1	4N	20W	28	GRM	2012-06156	2012
420280	Goldwood #2	"	"	"	"	2012-06156	2012
327536	Cactus #1	"	"	"	"	93-04226	9-21-93
385381	Gold Cactus #1	"	"	"	"	2007-04658	2007

PHOENIX, ARIZONA
 2018 JAN - 4 P 12:45
 BLM RECEIVED

2. Type of labor improvements (specify what was done and give the total value for that labor and improvement to show at least \$100 for each claim). If a geological, geochemical, or geophysical survey was performed, as per 30 U.S.C. 28-1, reference the title of the report of survey, give cost and date of survey and report, and indicate it was filed.

Description of Work Performed	Value of Work Performed	Date Work Was Performed
<u>Dry-Washing, over burden - remove</u>	<u>\$1400.00</u>	<u>Sept 1 2017</u>

PHOENIX, ARIZONA
 JAN 11 2018
 BY: RAM

4059819

3. Residence and mailing address of each person who performed the labor and improvements:

Name (please print)

Jim Holland
Leland Weeks

Residence and Mailing Address (please print)

263 Carmel Rd Blythe CA 92225
P.O. Box 1413, Desert Site AZ 85346

4. Residence and mailing address of each person who holds and claims the subject mining claim(s) for the valuable minerals contained therein. Be sure to indicate if there is a change of address:

Name (please print)

Jim Holland
Leland Weeks

Residence and Mailing Address (please print)

263 Carmel Rd Blythe CA 92225

5. The undersigned testifies that on the date of _____, 20 ____, all monuments required by law were erected upon the subject claim(s), and all notices required by law were posted on the subject claim(s) or copies thereof were in place, and at said date, each corner monument bore or contained markings sufficient to appropriately designate the corner of the claim to which it pertains and the name of the claim(s).

I hereby certify under penalty of perjury under the laws of the State of foregoing statements are true and correct:

Jim Holland

Date 12-28-17

(Signature of person responsible for above statement)

Title 18 U.S.C. 1001 and 43 U.S.C. 1212 makes it a crime for any person knowingly and willfully to make to any department or agency of the United States any false, fictitious or fraudulent statements or representations as to any matter within its jurisdiction.

RECEIVED
2018 JAN -4 P 12:45
PHOENIX, ARIZONA

CALIFORNIA ALL-PURPOSE ACKNOWLEDGMENT

CIVIL CODE § 1189

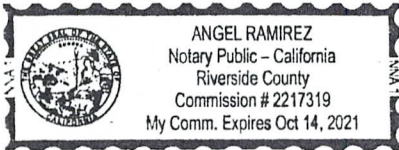
A notary public or other officer completing this certificate verifies only the identity of the individual who signed the document to which this certificate is attached, and not the truthfulness, accuracy, or validity of that document.

State of California)
County of Riverside)
On 12/28/2017 before me, Angel Ramirez, Notary Public
Date Here Insert Name and Title of the Officer
personally appeared James Holland
Name(s) of Signer(s)

who proved to me on the basis of satisfactory evidence to be the person(s) whose name(s) is/are subscribed to the within instrument and acknowledged to me that he/she/they executed the same in his/her/their authorized capacity(ies), and that by his/her/their signature(s) on the instrument the person(s), or the entity upon behalf of which the person(s) acted, executed the instrument.

I certify under PENALTY OF PERJURY under the laws of the State of California that the foregoing paragraph is true and correct.

WITNESS my hand and official seal.



Signature [Handwritten Signature]
Signature of Notary Public

Place Notary Seal Above

OPTIONAL

Though this section is optional, completing this information can deter alteration of the document or fraudulent reattachment of this form to an unintended document.

Description of Attached Document

Title or Type of Document: Affidavit of Annual Assessment work - proof of Labor
Document Date: 12/28/2017 Number of Pages: 2
Signer(s) Other Than Named Above: _____

Capacity(ies) Claimed by Signer(s)

Signer's Name: James Holland
 Corporate Officer - Title(s): _____
 Partner - Limited General
 Individual Attorney in Fact
 Trustee Guardian or Conservator
 Other: _____
Signer Is Representing: _____


Signer's Name: _____
 Corporate Officer - Title(s): _____
 Partner - Limited General
 Individual Attorney in Fact
 Trustee Guardian or Conservator
 Other: _____
Signer Is Representing: _____

2018 JAN - 4 12:45
CALIFORNIA
NOTARY PUBLIC

Jim Hollond
263 Gumwood
Blythe CA 92225

SN BERNARDINO CA 924

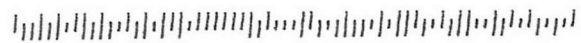
FOREVER



Barn Swallow

United States Department of the Interior
Bureau of Land Management
Arizona State Office
One North Central Avenue, Suite 800
Phoenix, Arizona 85004-4427


85004-442700



RECEIVED
DUMMAYR STATE OFFICE

2018 JAN -4 P 12:45

PHOENIX, ARIZONA



United States Department of the Interior
Bureau of Land Management
 DIV OF LANDS, MINRLS & ENERGY
 ONE N CENTRAL AVE
 PHOENIX, AZ 85004 -4427
 Phone: 602-417-9200

Receipt

No: 4059819

Transaction #: 4171424	
Date of Transaction: 01/04/2018	
CUSTOMER:	
JIM HOLLAND 263 N GUMWOOD RD BLYTHE, CA 92225-4913 US	

LINE #	QTY	DESCRIPTION	REMARKS	UNIT PRICE	TOTAL
1	1.00	LOCATABLE MINERALS / MINING CLAIMS- NOT NEW-UNADJUD, ONE AUTH NO. ONLY / MINING CLAIM MONEY RECEIVED CASES: AMC349802/\$40.00	POL 2017/4	- n/a -	40.00
TOTAL:					\$40.00

PAYMENT INFORMATION			
1	AMOUNT:	40.00	POSTMARKED: N/A
	TYPE:	CHECK	RECEIVED: 01/04/2018
	CHECK NO:	3217	
	NAME:	HOLLAND, JAMES 263 N GUMWOOD RD BLYTHE CA 92225-4913 US	

REMARKS

This receipt was generated by the automated BLM Collections and Billing System and is a paper representation of a portion of the official electronic record contained therein.

AMC 327533
349802
385381
420280

454

Form 3830-2
(January 2017)

UNITED STATES
DEPARTMENT OF THE INTERIOR
BUREAU OF LAND MANAGEMENT

MAINTENANCE FEE WAIVER CERTIFICATION

FORM APPROVED
OMB NO. 1004-0114
Expires: January 31, 2020

SEE INSTRUCTIONS ON PAGE 2

- This small miner waiver is filed for the assessment year beginning on September 1, 2017 and ending on September 1, 2018.
- The undersigned and all related parties owned ten or fewer mining claims, mill, or tunnel sites located and maintained on Federal lands in the United States of America on September 1, 2017.
- The undersigned have performed the assessment work required by law for each mining claim listed prior to filing this waiver and understand that by filing this form, the undersigned must file an affidavit of assessment work with the Bureau of Land Management (BLM) by the December 30th following the filing of this waiver.
- The undersigned understand that if the assessment work obligation has not yet come due under 30 U.S.C. 28 (for those claims in their first assessment year only), a notice of intent to hold reciting this condition must be recorded by the December 30th following the filing of this waiver.
- The undersigned understand that mill and tunnel sites may also be listed on this waiver and be waived from payment of the maintenance fee, and that a notice of intent to hold for these sites is required to be filed with the BLM by the December 30th following the filing of this waiver.
- The undersigned understand and acknowledge that pursuant to 43 U.S.C. 1212 and 18 U.S.C. 1001, the filing or recording of a false, fictitious, or fraudulent document with the BLM may result in a fine of up to \$250,000, a prison term not to exceed five years, or both.
- The mining claims, mill or tunnel sites for which this waiver from payment of the maintenance fees is requested are:

CLAIM OR SITE NAME	BLM RECORDATION SERIAL NUMBER
1. Goldwood #1	349802
2. Goldwood #2	420280
3. Cactus #1	327536
4. Golf cactus #1	385381
5.	
6.	
7.	
8.	
9.	
10.	

RECEIVED
BLM AZ STATE OFFICE
2017 SEP -5 P 3:31
PHOENIX, ARIZONA

The owner(s) (claimants) of the above mining claims and sites are:

Jim Holland (James)
(Owner's Name - Please Print)

263 Greenwood Rd
(Owner's Mailing Address)

Jim Holland
(Owner's Signature)

Bythe CA 92225
(City) (State) (Zip Code)

Leland Weeks
(Owner's Name - Please Print)

PO Box 1413
(Owner's Mailing Address)

Leland Weeks
(Owner's Signature)

Quartzsite AZ 85346
(City) (State) (Zip Code)

(Owner's Name - Please Print)

(Owner's Signature)

483 (Owner's Mailing Address)

(City) (State) (Zip Code)

(Owner's Name - Please Print)

POSTMARKED
TIMELY
(Owner's Signature)

BY: [Signature]

(Owner's Mailing Address)

(City) (State) (Zip Code)

WVW

Jim Holland
263 Greenwood Rd
Blythe CA

92925


RECEIVED
BLM AZ STATE OFFICE

2017 SEP -5 P 3:31

PHOENIX, ARIZONA

SN BERNARDINO CA 924

31 AUG 2017 PM 4 L FOREVER
U.S.A



Barn Swallow

United States Department of the Interior
Bureau of Land Management Arizona state office
One N. Central Av, Suite 800
Phoenix, AZ 85004-4427

850044427 0041



CORRECTED WVR
Non Exp Form

594

272

Form 3830-2
(January 2017)

UNITED STATES
DEPARTMENT OF THE INTERIOR
BUREAU OF LAND MANAGEMENT

MAINTENANCE FEE WAIVER CERTIFICATION

AMC 327533
AMC 383712
FORM APPROVED
OMB NO. 1004-0114
Expires: January 31, 2020
AMC 385381

SEE INSTRUCTIONS ON PAGE 2

- This small miner waiver is filed for the assessment year beginning on September 1, 2016 and ending on September 1, 2017.
- The undersigned and all related parties owned ten or fewer mining claims, mill, or tunnel sites located and maintained on Federal lands in the United States of America on September 1, 2017.
- The undersigned have performed the assessment work required by law for each mining claim listed prior to filing this waiver and understand that by filing this form, the undersigned must file an affidavit of assessment work with the Bureau of Land Management (BLM) by the December 30th following the filing of this waiver.
- The undersigned understand that if the assessment work obligation has not yet come due under 30 U.S.C. 28 (for those claims in their first assessment year only), a notice of intent to hold reciting this condition must be recorded by the December 30th following the filing of this waiver.
- The undersigned understand that mill and tunnel sites may also be listed on this waiver and be waived from payment of the maintenance fee, and that a notice of intent to hold for these sites is required to be filed with the BLM by the December 30th following the filing of this waiver.
- The undersigned understand and acknowledge that pursuant to 43 U.S.C. 1212 and 18 U.S.C. 1001, the filing or recording of a false, fictitious, or fraudulent document with the BLM may result in a fine of up to \$250,000, a prison term not to exceed five years, or both.
- The mining claims, mill or tunnel sites for which this waiver from payment of the maintenance fees is requested are:

CLAIM OR SITE NAME	BLM RECORDATION SERIAL NUMBER
1. Golf #2	385382
2. Who'd A Thought it	393712
3. Cactus #3	327538
4.	
5.	
6.	
7.	
8.	
9.	
10.	

The owner(s) (claimants) of the above mining claims and sites are:

Melvin E Duncan ✓
(Owner's Name - Please Print)
P.O. Box 3396
(Owner's Mailing Address)

Melvin E Duncan
(Owner's Signature)
Quartzsite AZ. 85359
(City) (State) (Zip Code)

(Owner's Name - Please Print)

(Owner's Signature)

(Owner's Mailing Address)

(City) (State) (Zip Code)

(Owner's Name - Please Print)

(Owner's Signature)

(Owner's Mailing Address)

(City) (State) (Zip Code)

(Owner's Name - Please Print)

(Owner's Signature)

(Owner's Mailing Address)

(City) (State) (Zip Code)

INTERESTED
Removed to 247
SEP 18 2017
WVR - cured
BY: PB

PHOENIX, ARIZONA
2017 SEP 12 P 2:46
RECEIVED
BLM AZ STATE OFFICE

(Continued on page 2)

[Handwritten signature]

576

MAINTENANCE

(Owner's Name - Please Print)	(Owner's Signature)		
(Owner's Mailing Address)	(City)	(State)	(Zip Code)
(Owner's Name - Please Print)	(Owner's Signature)		
(Owner's Mailing Address)	(City)	(State)	(Zip Code)
(Owner's Name - Please Print)	(Owner's Signature)		
(Owner's Mailing Address)	(City)	(State)	(Zip Code)
(Owner's Name - Please Print)	(Owner's Signature)		
(Owner's Mailing Address)	(City)	(State)	(Zip Code)

18 U.S.C. 1001 and 43 U.S.C. 1212 make it a crime for any person knowingly and willfully to make to any department or agency of the United States any false, fictitious or fraudulent statements or representations as to any matter within its jurisdiction.

INSTRUCTIONS

1. This certification is made under the provisions of 43 U.S.C. § 1744 and 30 U.S.C. §28-28k and the regulations thereunder (43 CFR Part 3830).
2. The claimant(s) must fill in the dates in paragraph 1 for the beginning and ending of the assessment year for which this waiver is sought.
3. The claimant(s) must fill in the date in paragraph 2 for the beginning of the assessment year for which this waiver is sought.
4. All claim and site names and BLM serial numbers must be listed for the mining claims, mill sites, and tunnel sites for which the waiver is sought.
5. All owners of the mining claims, mill sites, and tunnel sites and their addresses must be given.
6. This waiver form must be signed by all the claimants or their designated agent, in original form. If an agent is designated, a notarized designation of agent, signed by all of the claimants with proper address given, must be submitted with this waiver.
7. This form must be filed no later than September 1st for the upcoming assessment year in the BLM State Office where the mining claims or sites are recorded, or the waiver cannot be granted by the BLM. (Example: To obtain a waiver for the assessment year 2012, which begins on September 1, 2011, you must qualify for and file for a waiver no later than September 1, 2011, in the proper BLM State Office.)
8. For all mining claims which require assessment work, you must record an affidavit of labor on or before the December 30th immediately following the filing of this waiver. For all other mining claims or sites waived, you must record a notice of intent to hold on or before the December 30th immediately following the filing of this waiver.
9. Mill and tunnel sites may also be listed on this waiver and be waived from payment of the maintenance fee. A notice of intent to hold for these sites is required to be filed by the December 30th following the filing of this waiver.

MAY 15 10 51 AM

MAY 15 10 51 AM

MAY 15 10 51 AM

PHOENIX ARIZONA
2011 SEP 12 P 2:46
RECEIVED
BLM AZ STATE OFFICE
FOR OFFICIAL USE ONLY

**DEPARTMENT OF THE INTERIOR
BUREAU OF LAND MANAGEMENT
MINING CLAIMS**

Run Date/Time: 09/18/2017 06:31 AM

(LIVE) Serial Register Page

Page 1 of 2

01 10-21-1976;090STAT0090;43USC1744
Case Type 384201: PLACER CLAIM
Claim Name: GOLF #2
Commodity :
Case Disposition: ACTIVE
Required Maintenance Fee: \$155.00

Total Acres
20.000

Serial Number
AMC385382
Lead File Number
AMC385381

Name & Address

DUNCAN MELVIN PO BOX 3396 QUARTZSITE, AZ 85359-3396 CLAIMANT

Mer Twp	Rng	Sec	Quadrant	District/Field Office	County	
14	0040N	0200W	028	NE	YUMA FO	LA PAZ

Act Date	Code	Action	Action Remarks	Receipt Number
08/17/2007	403	LOCATION DATE		
08/21/2007	395	RECORDATION NOTICE RECD	1	1549169
08/18/2017	483	SMALL MINER CERT FILED	2018	
08/18/2017	480	EVID OF ASSMT FILED	2017	3946599
07/26/2016	483	SMALL MINER CERT FILED	2017	
07/26/2016	480	EVID OF ASSMT FILED	2016	3615176
08/17/2015	483	SMALL MINER CERT FILED	2016	
08/17/2015	480	EVID OF ASSMT FILED	2015	3370093
08/19/2014	483	SMALL MINER CERT FILED	2015	
08/19/2014	480	EVID OF ASSMT FILED	2014	3106538
08/15/2013	483	SMALL MINER CERT FILED	2014	
08/15/2013	480	EVID OF ASSMT FILED	2013	2856861
08/14/2012	483	SMALL MINER CERT FILED	2013	
08/14/2012	480	EVID OF ASSMT FILED	2012	2630876
08/23/2011	483	SMALL MINER CERT FILED	2012	
08/23/2011	480	EVID OF ASSMT FILED	2011	2412605
08/03/2010	483	SMALL MINER CERT FILED	2011	
08/03/2010	480	EVID OF ASSMT FILED	2010	2184722
08/26/2009	483	SMALL MINER CERT FILED	2010	
08/26/2009	480	EVID OF ASSMT FILED	2009	1993412
08/20/2008	483	SMALL MINER CERT FILED	2009	
08/20/2008	480	EVID OF ASSMT FILED	2008	1766262
08/29/2007	483	SMALL MINER CERT FILED	2008	
08/29/2007	480	EVID OF ASSMT FILED	2007	1557407
08/21/2007	484	LOCATION YEAR / MAINTENANCE	2007	1549169
11/30/2016	113	ADDITIONAL INFO RECEIVED	REC'D CORRECTED WVR	
11/09/2016	393	DECISION/NOTICE ISSUED	EXPIRED WAIVER FORM	
10/29/2007	669	LAND STATUS CHECKED		
08/21/2007	501	ACCT ADV IN LEAD FILE	AMC385381;	
08/17/2007	404	COUNTY RECORDATION	200704659	

**NO WARRANTY IS MADE BY BLM
FOR USE OF THE DATA FOR
PURPOSES NOT INTENDED BY BLM**

DEPARTMENT OF THE INTERIOR
BUREAU OF LAND MANAGEMENT
MINING CLAIMS

Run Date/Time: 09/18/2017 06:31 AM

(LIVE) Serial Register Page

Page 2 of 2

Line Nr Remarks

0001 9/12/17-CORRECTED 2018 WVR REC'D-NON EXPIRED FORM

NO WARRANTY IS MADE BY BLM
FOR USE OF THE DATA FOR
PURPOSES NOT INTENDED BY BLM




Melvin E. Duncan

PO Box 3396

Quartzsite, AZ 85359-3396

PHOENIX AZ 852

11 SEP 2017 PM 6 L



RECEIVED
BLM AZ STATE OFFICE

2017 SEP 12 P 2:46

PHOENIX, ARIZONA

U.S. Department of The Interior
B.L.M. Az. State Office
1 N. Central Ave. Suite 800
Phoenix, AZ 85004

85004-442700



UNITED STATES DEPARTMENT OF THE INTERIOR
BUREAU OF LAND MANAGEMENT

272

AMC 385381

AMC 383712

AMC 327533

YMC

MAINTENANCE FEE WAIVER CERTIFICATION

SEE INSTRUCTIONS ON REVERSE

FORM APPROVED
OMB NO. 1004-0114
Expires: December 31, 2006

1. This small miner waiver is filed for the assessment year beginning at noon on September 1, 2017 and ending at noon on September 1, 2018.
2. The undersigned and all related parties owned ten or fewer mining claims, mill, or tunnel sites located and maintained on Federal lands in the United States of America on September 1, 2017.
3. The undersigned have performed the assessment work required by law for each mining claim listed prior to filing this waiver and understand that by filing this form; an affidavit of assessment work must be recorded by the December 30th following the filing of this waiver.
4. The undersigned understand that if the assessment work obligation has not yet come due under 30 U.S.C. 28 (for those claims in their first assessment year only); a notice of intent to hold reciting this condition must be recorded by the December 30th following the filing of this waiver.
5. The undersigned understand that mill and tunnel sites may also be listed upon this waiver and be waived from payment of the maintenance fee; and that a notice of intent to hold for these sites is required to be recorded by the December 30th immediately following the filing of this waiver.
6. The undersigned understand and acknowledge that pursuant to 43 U.S.C. 1212 and 18 U.S.C. 1001; the filing or recording of a false, fictitious, or fraudulent document with the Bureau of Land Management may result in a fine of up to \$250,000, a prison term not to exceed five years, or both.
7. The mining claims, mill or tunnel sites for which this waiver from payment of the maintenance fees is requested are:

CLAIM OR SITE NAME	BLM RECORDATION SERIAL NUMBER
1. Gol # 2	385382
2. Who'd A thought it	383712
3. Cactus # 3	327533
4.	
5.	
6.	
7.	
8.	
9.	
10.	

RECEIVED
BLM AZ STATE OFFICE
2017 AUG 18 P 3:12
PHOENIX, ARIZONA

The owner(s) (claimants) of the above mining claims and sites are:

Melvin E Duncan (Owner's Name - Please Print)

Melvin E Duncan (Owner's Signature)

P.O. Box 3396 (Street or P.O. Box)

Quartzsite AZ 85359 (City, State, Zip Code)

(Owner's Name - Please Print)

(Owner's Signature)

(Street or P.O. Box)

(City, State, Zip Code)

(Owner's Name - Please Print)

(Owner's Signature)

(Street or P.O. Box)

(City, State, Zip Code)

AC 483 / AC 247
ENTERED SEP 15 2017

9/12/17 CORRECTED WVR RECD
AC 247 Removed. ps

(Continued on page 2)

NW CHECK
3 ct.

(Owner's Name - Please Print)	(Owner's Signature)		
(Street or P.O. Box)	(City)	(State)	(Zip Code)
(Owner's Name - Please Print)	(Owner's Signature)		
(Street or P.O. Box)	(City)	(State)	(Zip Code)
(Owner's Name - Please Print)	(Owner's Signature)		
(Street or P.O. Box)	(City)	(State)	(Zip Code)
(Owner's Name - Please Print)	(Owner's Signature)		
(Street or P.O. Box)	(City)	(State)	(Zip Code)

INSTRUCTIONS

- | | |
|----------------------------------------------------------------------------------------------------------------------------------------------------------------------------------------------------------------------------------------------------------------------------------------------------------------------------------------------------------------------------------------------------------------------------------------------------------------------------------------------------------------------------------------------------------------------------------------------------------------------------------------------------------------------------------------------------------------------------------------------------------------------------------------------------------------------------------------------------------------------------------------------------------------------------------------------------------------------------------------------------------------------------------------------------------------------------------------------------------------------------------------------------------------|---------------------------------------------------------------------------------------------------------------------------------------------------------------------------------------------------------------------------------------------------------------------------------------------------------------------------------------------------------------------------------------------------------------------------------------------------------------------------------------------------------------------------------------------------------------------------------------------------------------------------------------------------------------------------------------------------------------------------------------------------------------------------------------------------------------------------------------------------------------------------------------------------------------------------------------------------------------------------------------------------------------------------------------------------------------------------------------------------------------------------|
| <ol style="list-style-type: none"> 1. This certification is made under the provisions of § 1744 of Title 43 and § 28-28k of Title 30 of the United States Code; and the regulations thereunder (43 CFR Part 3830). 2. The claimant(s) must fill in the dates in paragraph 1 for the beginning and ending of the assessment year for which this waiver is sought. 3. The claimant(s) must fill in the date in paragraph 2 for the beginning of the assessment year for which this waiver is sought. 4. All claim and site names and Bureau of Land Management (BLM) serial numbers must be listed for the mining claims, mill sites, and tunnel sites for which the waiver is sought. 5. All owners of the mining claims, mill sites, and tunnel sites and their addresses must be given. 6. This waiver form must be signed by all the claimants or their designated agent, in original form. If an agent is designated, a notarized designation of agent, signed by all of the claimants with proper address given, must be submitted with this waiver. | <ol style="list-style-type: none"> 7. This form must be filed no later than September 1st for the upcoming assessment year in the BLM State Office where the mining claims or sites are recorded, or the waiver cannot be granted by the BLM. (Example: to obtain a waiver for the assessment year 2000, which begins at noon on September 1, 1999, you must qualify for and file for a waiver no later than September 1, 1999, in the proper BLM State Office). 8. For all mining claims which require assessment work, you must record an affidavit of labor on or before the December 30th immediately following the filing of this waiver. For all other mining claims or sites waived, you must record a notice of intent to hold on or before the December 30th immediately following the filing of this waiver. 9. Mill and tunnel sites may also be listed upon this waiver and be waived from payment of the maintenance fee. A notice of intent to hold for these sites is required to be filed by the December 30th following the filing of this waiver. |
|----------------------------------------------------------------------------------------------------------------------------------------------------------------------------------------------------------------------------------------------------------------------------------------------------------------------------------------------------------------------------------------------------------------------------------------------------------------------------------------------------------------------------------------------------------------------------------------------------------------------------------------------------------------------------------------------------------------------------------------------------------------------------------------------------------------------------------------------------------------------------------------------------------------------------------------------------------------------------------------------------------------------------------------------------------------------------------------------------------------------------------------------------------------|---------------------------------------------------------------------------------------------------------------------------------------------------------------------------------------------------------------------------------------------------------------------------------------------------------------------------------------------------------------------------------------------------------------------------------------------------------------------------------------------------------------------------------------------------------------------------------------------------------------------------------------------------------------------------------------------------------------------------------------------------------------------------------------------------------------------------------------------------------------------------------------------------------------------------------------------------------------------------------------------------------------------------------------------------------------------------------------------------------------------------|

NOTICE/BURDEN HOURS STATEMENT

The Privacy Act of 1974, *as amended*, and the regulation in 43 CFR 2.48(d) provide that you be furnished the following information in connection with the information required by this certification of waiver from rental fees.

AUTHORITY: 30 U.S.C. 28-28k; 43 U.S.C. 1201, 1457, 1740, and 1744; and 43 CFR 3830.

PRINCIPLE PURPOSE: This information is to be used to verify that the owner(s) (claimants) of a mining claim has complied with 30 U.S.C. 28f and is entitled to perform assessment work in lieu of paying the maintenance fee for the mining claims listed on this form.

ROUTINE USE: (1) Adjudication of the claimant(s) certification of waiver from paying the maintenance fee otherwise required by 30 U.S.C. 28f. (2) Disclosure may be made to appropriate Federal agencies when location is made within the agency's geographic area of responsibility. (3) Information from the record and/or the record will be transferred to the appropriate Federal, State, or local agency, or a member of the public in response to a specific request for pertinent information. (4) Information may also be provided to the Department of Justice or in a proceeding before a court or adjudicative body, or to Federal, State, local or foreign agencies when needed for enforcement of civil or criminal codes or applicable regulations concerning title rights upon the public land.

EFFECT OF NOT PROVIDING INFORMATION: Disclosure of this information is required by 30 U.S.C. 28f and 43 CFR Part 3830 for those qualified claimants wishing to take the small miner waiver allowed. Failure to supply the information required in this form to support the claimants certification of waiver from payment of the otherwise required maintenance fees will result in the waiver being disallowed and the mining claims subject to forfeiture by BLM under 30 U.S.C. 28i.

The Paperwork Reduction Act of 1995 requires us to inform you that: This information is being collected to allow the BLM to determine if you qualify for a waiver from the payment of \$100 per mining claim or site maintenance fee established in 30 U.S.C. 28f and the implementing regulations at 43 CFR 3830. A response to this request is required in accordance with the statute to obtain your benefit.

BLM would like you to know that you do not have to respond to this, or any other, Federal agency-sponsored information collection unless it displays a currently valid OMB control number.

Public reporting burden for this form is estimated to average 8 minutes (0.133 hours) per response, including time to review instructions, gathering and maintaining data, and completing and reviewing the form. Direct comments regarding this burden estimate, or any other aspect of this form, to the U.S. Department of the Interior, Bureau of Land Management, (1004-0114) Bureau Information Collection Clearance Officer (WO-630), Mail Stop 401 LS, 1849 C St, N.W., Washington, D.C. 20240.

FOR OFFICIAL USE ONLY

PHOENIX, ARIZONA

AUG 18 P 3: 12

RECEIVED
BLM STATE OFFICE

DEPARTMENT OF THE INTERIOR
BUREAU OF LAND MANAGEMENT
MINING CLAIMS

Run Date/Time: 09/15/2017 08:25 AM

(LIVE) Serial Register Page

Page 1 of 2

01 10-21-1976;090STAT0090;43USC1744
Case Type 384201: PLACER CLAIM
Claim Name: GOLF #2
Commodity :
Case Disposition: ACTIVE
Required Maintenance Fee: \$155.00

Total Acres
20.000

Serial Number
AMC385382
Lead File Number
AMC385381

Name & Address

DUNCAN MELVIN PO BOX 3396

QUARTZSITE, AZ 85359-3396

Int Rel

CLAIMANT

Mer Twp Rng Sec
14 0040N 0200W 028

Quadrant
NE

District/Field Office
YUMA FO

County
LA PAZ

Act Date	Code	Action	Action Remarks	Receipt Number
08/17/2007	403	LOCATION DATE		
08/21/2007	395	RECORDATION NOTICE RECD	1	1549169
08/18/2017	483	SMALL MINER CERT FILED	2018	
08/18/2017	480	EVID OF ASSMT FILED	2017	3946599
07/26/2016	483	SMALL MINER CERT FILED	2017	
07/26/2016	480	EVID OF ASSMT FILED	2016	3615176
08/17/2015	483	SMALL MINER CERT FILED	2016	
08/17/2015	480	EVID OF ASSMT FILED	2015	3370093
08/19/2014	483	SMALL MINER CERT FILED	2015	
08/19/2014	480	EVID OF ASSMT FILED	2014	3106538
08/15/2013	483	SMALL MINER CERT FILED	2014	
08/15/2013	480	EVID OF ASSMT FILED	2013	2856861
08/14/2012	483	SMALL MINER CERT FILED	2013	
08/14/2012	480	EVID OF ASSMT FILED	2012	2630876
08/23/2011	483	SMALL MINER CERT FILED	2012	
08/23/2011	480	EVID OF ASSMT FILED	2011	2412605
08/03/2010	483	SMALL MINER CERT FILED	2011	
08/03/2010	480	EVID OF ASSMT FILED	2010	2184722
08/26/2009	483	SMALL MINER CERT FILED	2010	
08/26/2009	480	EVID OF ASSMT FILED	2009	1993412
08/20/2008	483	SMALL MINER CERT FILED	2009	
08/20/2008	480	EVID OF ASSMT FILED	2008	1766262
08/29/2007	483	SMALL MINER CERT FILED	2008	
08/29/2007	480	EVID OF ASSMT FILED	2007	1557407
08/21/2007	484	LOCATION YEAR / MAINTENANCE	2007	1549169
08/18/2017	247	FUTURE ACTION SUSPENSE	2018 WVR CORRECTION	<i>Expired form</i>
11/30/2016	113	ADDITIONAL INFO RECEIVED	REC'D CORRECTED WVR	
11/09/2016	393	DECISION/NOTICE ISSUED	EXPIRED WAIVER FORM	
10/29/2007	669	LAND STATUS CHECKED		
08/21/2007	501	ACCT ADV IN LEAD FILE	AMC385381;	
08/17/2007	404	COUNTY RECORDATION	200704659	

NO WARRANTY IS MADE BY BLM
FOR USE OF THE DATA FOR
PURPOSES NOT INTENDED BY BLM

DEPARTMENT OF THE INTERIOR
BUREAU OF LAND MANAGEMENT
MINING CLAIMS
(LIVE) Serial Register Page

Run Date/Time: 09/15/2017 08:25 AM

Page 2 of 2

Line Nr Remarks

NO WARRANTY IS MADE BY BLM
FOR USE OF THE DATA FOR
PURPOSES NOT INTENDED BY BLM

327533

383712

385381

When Recorded Return Document to:

Melvin E Duncan
P.O. Box 3396
Quartzsite, Az. 85359

Check here is this is a change of address.

Telephone: 928-671-1102

E-mail address: _____


AFFIDAVIT OF PERFORMANCE OF ANNUAL WORK

1. State of Arizona, County of La Paz ss:

2. I (Name) Melvin E Duncan

3. Reside at (Address) 1495 N. Datig Ave.

City Quartzsite County La Paz





State Az Zip 85359 being duly sworn, depose and say that I am a citizen of the United States more than eighteen years of age, and that all of the facts set forth in this affidavit, subject to the provisions and penalties of 18 U.S.C. 1001 pertaining to the filing of false, fictitious, or fraudulent statements with the United States, are true and correct according to the best of my knowledge, information and belief.


4. Owner's name and address (If not shown in Items 1-3 above). _____

5. That I am personally acquainted with the mining claim(s). The work and improvements were made by and at the expense of the owner(s) of said claim(s). Said contiguous group of claims, listed on this document, are situated in the

(optional) Mining District; La Paz County, Arizona.

Line No.	AMC NUMBER	CLAIM/SITE NAME	COUNTY RECORDER DATA (If available)	TWP	RNG	SEC
1	327538	Cactus #2		4N	20W	28
2	383712			4N	20W	28
3	385382			4N	20W	28
4						
5						
6						

383712
385382



United States Department of the Interior
Bureau of Land Management
 DIV OF LANDS, MINRLS & ENERGY
 ONE N CENTRAL AVE
 PHOENIX, AZ 85004 -4427
 Phone: 602-417-9200

Receipt

No: 3946599

Transaction #: 4056310	
Date of Transaction: 08/21/2017	
CUSTOMER:	
MELVIN E DUNCAN PO BOX 3396 QUARTZSITE, AZ 85359-3396 US	

LINE #	QTY	DESCRIPTION	REMARKS	UNIT PRICE	TOTAL
1	1.00	LOCATABLE MINERALS / MINING CLAIMS- NOT NEW-UNADJUD, ONE AUTH NO. ONLY / MINING CLAIM MONEY RECEIVED CASES: AMC385382/\$30.00	POL 2017/3 WAV	- n/a -	30.00
TOTAL:					\$30.00

PAYMENT INFORMATION			
1	AMOUNT:	30.00	POSTMARKED: 08/17/2017
	TYPE:	CHECK	RECEIVED: 08/18/2017
	CHECK NO:	2539	
	NAME:	DUNCAN, MELVIN E PO BOX 3396 QUARTZSITE AZ 85359-3396 US	

REMARKS
PLEASE USE CURRENT MAINTENANCE FEE WAIVER CERTIFICATION AND MAIL TO US ASAP/THANK YOU

This receipt was generated by the automated BLM Collections and Billing System and is a paper representation of a portion of the official electronic record contained therein.

Run Date: 05/02/17

Run Time: 10:58 AM

**DEPARTMENT OF THE INTERIOR
BUREAU OF LAND MANAGEMENT
MINING CLAIMS**

MC Maintenance Fees Paid Through the BLM Pay Portal

CBS Receipt: 3790642

Printed For Lead File # AMC385381

Agency Tracking ID: 1490034067

Assessment Year: 2018

Number of BLM Serial Nr: 14

Paid On: 03/20/2017

Total Amount Paid: \$2,170.00

Claim Name	BLM Serial No	Lead File No	Amount Paid
MIDDLE CAMP MINE	AMC362383	AMC362383	\$155.00
GOLF #3	AMC385383	AMC385381	\$155.00
JUMPING JACK #2	AMC413311	AMC413311	\$155.00
JUMPING JACK #3	AMC414076	AMC414076	\$155.00
JUMPING JACK #4	AMC425232	AMC425232	\$155.00
JUMPING JACK #5	AMC425233	AMC425232	\$155.00
JUMPING JACK #6	AMC425234	AMC425232	\$155.00
JUMPING JACK #7	AMC425235	AMC425232	\$155.00
JUMPING JACK #8	AMC425236	AMC425232	\$155.00
JUMPING JACK #9	AMC425237	AMC425232	\$155.00
JUMPING JACK 205	AMC428834	AMC428834	\$155.00
MIDDLE CAMP MINE 2	AMC428835	AMC428834	\$155.00
MIDDLE CAMP MINE 3	AMC428836	AMC428834	\$155.00
A MINER AFFAIR	AMC430267	AMC430267	\$155.00

United States Department of the Interior
Bureau of Land Management
 BUSINESS & SUPPORT SVCS DIV
 ONE N CENTRAL AVE SUITE 800
 PHOENIX, AZ 85004 -4427
 Phone: 602-417-9200

Receipt

No: 3790642

Transaction #: 3897953	
Date of Transaction: 03/20/2017	
CUSTOMER:	
DUANE A VANATTI PO BOX 1867 QUARTZSITE, AZ 85346 US	

LINE #	QTY	DESCRIPTION	REMARKS	UNIT PRICE	TOTAL
1	1.00	LOCATABLE MINERALS / MINING CLAIMS- NOT NEW-UNADJUD, ONE AUTH NO. ONLY / MINING CLAIM MONEY RECEIVED CASES: AMC425233/\$2170.00		- n/a -	2170.00
TOTAL:					\$2,170.00

PAYMENT INFORMATION			
NOTE: Items will appear on credit card statement as "BLM O Mining Claim".			
1	AMOUNT:	2170.00	POSTMARKED: N/A
	TYPE:	CREDIT CARD	RECEIVED: 03/20/2017
	NAME:	DUANE A VANATTI PO BOX 1867 QUARTZSITE AZ 85346 US	
	CARD NO:	XXXXXXXXXXXX0204	AUTH CODE: 08722B
	NAME ON CARD:	DUANE A VANATTI	
	EXPIRES:	06/2020	
	SIGNATURE:		

REMARKS

This receipt was generated by the automated BLM Collections and Billing System and is a paper representation of a portion of the official electronic record contained therein.

UNITED STATES
DEPARTMENT OF THE INTERIOR
BUREAU OF LAND MANAGEMENT

AFFIDAVIT OF ANNUAL ASSESSMENT WORK

349802

420280

~~327533~~

327533

385381

WHEN RECORDED, MAIL DOCUMENT TO:

NAME: Jim Holland

ADDRESS: 263 Cumusood Rd

CITY, STATE, ZIP: Bytlo CA 92225

FOR COUNTY RECORDER'S USE

No. of Claims 4

x \$10/claim

Total due BLM \$ 40.00

TO ALL WHOM IT MAY CONCERN:

I, The undersigned certifies that at least \$100 per claim was expended for development, labor and improvements, or equivalent value added, as the annual assessment work for the assessment year ending September 1, 2016 for the following contiguous unpatented mining claim(s), located in the County of LA PAZ, in the State of Arizona.

BLM Serial No.	Name of Claim	Tp	Rg	Sec	Mer	County Recordation Book and Page No.	Date
349802	Goldwood # 1	4N	20W	28	6SM7	2012-06156	2012
420280	Goldwood # 2	"	"	"	"	2012-06156	"
327536	Cactus # 1	"	"	"	"	93-04226	9/21/93
385381	Golf Cactus # 1	"	"	"	"	2007-04658	2007

RECEIVED
 PHOENIX, ARIZONA
 2017 JAN - 3 P 3:33

#3736302

(Continued on page 2)

ENTERED
 JAN 05 2017
 BY: KIAM

2. Type of labor and improvements (specify what was done and give the total value for that labor and improvement to show at least \$100 for each claim). If a geological, geochemical, or geophysical survey was performed, as per 30 U.S.C. 28-1, reference the title of the report of survey, give cost and date of the survey and report, and indicate it was filed with the County Recorder:

Description of Work Performed	Value of Work Performed	Date Work Was Performed
Dry-washing; overburden removed	\$400	Sept 1 2015

3. Name and mailing address of each person who performed the labor and improvements:

Name (please print)

Jim Holland

Leland Weeks

Current Mailing Address (please print)

263 Gamwood Bl, The CA, 92225

Po Box 1413, Quartzsite AZ 85346

4. Name and mailing address of each person who holds and claims the subject mining claim(s) for the valuable minerals contained therein. Be sure to indicate if there is a change of address:

Name (please print)

Jim Holland

Leland Weeks


Current Mailing Address (please print)

263 Gamwood Bl, The CA, 92225

Po Box 1413, Quartzsite, AZ 85346

RECEIVED
 PHOENIX, ARIZONA
 2015 JAN -3 P 3:30

5. The undersigned testifies that on the date of Sept 1, 2015, all monuments required by law were erected upon the subject claim(s), and all notices required by law were posted on the subject claim(s) or copies thereof were in place, and at said date, each corner monument bore or contained



markings sufficient to appropriately designate the corner of the claim to which it pertains and the name of the claim(s).

I hereby certify under penalty of perjury under the laws of the State of California that the foregoing statements are true and correct:

James Holman
(Signature of person responsible for above statement)

Date: 12-29-16

Title 18 U.S.C. 1001 and 43 U.S.C. 1212 make it a crime for any person knowingly and willfully to make to any department or agency of the United States any false, fictitious or fraudulent statements or representations as to any matter within its jurisdiction.

Notary Block

SUBSCRIBED AND SWORN TO before me, this 29th day of December 2016

By: [Signature]
(Signature of Affiant)

Title: Notary Public

My Commission Expires: 10/14/2017



INSTRUCTIONS

1. This is an optional form that may be used to satisfy the requirements for the Bureau of Land Management (BLM) under the provisions of 43 U.S.C. §1744 and 30 U.S.C. §28-28d and the regulations thereunder (43 CFR part 3835). Since local and State laws may vary, you should contact your local and State agencies where the claims are located to ensure all applicable laws and requirements are satisfied.
2. The claimant(s) must fill in the date in paragraph 1 for the applicable assessment year and the county and state where the claims are located.
3. All claim names, BLM serial numbers, legal descriptions, and original county recording information must be listed for the claims pertaining to this assessment notice.
4. The claimant(s) must complete paragraph 2 listing all labor or improvements which was performed on or did benefit the subject mining claims. The value and date of the labor or improvements must also be listed. The total amount of labor or improvements can be listed, but the total expenditure must equal at least \$100 for each claim.
5. The names and current mailing addresses of the person(s) performing the labor shall be listed in paragraph 3.
6. The name and current mailing address of each owner (claimant) of the claims shall be listed in paragraph 4. The mailing address shall be the owner's address and not the address of an agent or anyone representing the claimant. Be sure to note if there has been a change of address.
7. Paragraph 5 shall be completed to show the date it was verified that all monuments required by law were properly erected, all notices were posted, and that corners were appropriately designated for all claims listed.
8. An exact legible reproduction or duplicate (other than microfilm or other electronic media) of this affidavit or another type of affidavit of assessment work that you file or will file in the county where each claim is located, must be filed with the BLM on or before December 30 of the calendar year in which the assessment year ends. For mill or tunnel sites, a separate notice of intent to hold must be filed with the BLM on or before December 30. Requirements for filing a notice of intent to hold can be found at 43 CFR 3835.33.
9. A processing fee of \$10 for each claim listed must be remitted to the BLM along with this or any other affidavit of assessment work.

(Continued on page 4)

PHOENIX, ARIZONA
2017 JAN -3 P 3:33
RECEIVED
Form 3830.4, page 3)

When Recorded Mail To:

Name *Jim Holland*

Address *263 Greenwood*

City *Avondale* ST *AZ* Zip *85025*

This area reserved for recorder use

Document title *Affidavit of Annual Assessment Work*

RECEIVED
CLERK OF SUPERIOR COURT
2017 JAN - 3 P 3:33
PHOENIX, ARIZONA

Jim Holland
263 Broadway
Blythe CA. 92225


RECEIVED
BLM AZ STATE OFFICE

2017 JAN -3 P 3:33

PHOENIX, ARIZONA



1000

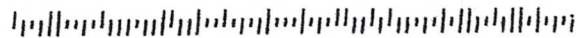


85004

U.S. POSTAGE
PAID
BLYTHE, CA
92225
DEC 30, 16
AMOUNT
\$0.47
R2305H130800-12

BLM
1 North Central Ave, Ste 800
Phoenix AZ 85004-4427

85004-442700



United States Department of the Interior
Bureau of Land Management
 DIV OF LANDS, MINRLS & ENERGY
 ONE N CENTRAL AVE
 PHOENIX, AZ 85004 -4427
 Phone: 602-417-9200

Receipt

No: 3736302

Transaction #: 3841743	
Date of Transaction: 01/04/2017	
CUSTOMER:	
JIM HOLLAND 263 N GUMWOOD RD BLYTHE, CA 92225-4913 US	

LINE #	QTY	DESCRIPTION	REMARKS	UNIT PRICE	TOTAL
1	1.00	LOCATABLE MINERALS / MINING CLAIMS- NOT NEW-UNADJUD, ONE AUTH NO. ONLY / MINING CLAIM MONEY RECEIVED CASES: AMC349802/\$40.00	POL 2016/4	- n/a -	40.00
TOTAL:					\$40.00

PAYMENT INFORMATION					
1	AMOUNT:	40.00	POSTMARKED:	12/29/2016	
	TYPE:	CHECK	RECEIVED:	01/03/2017	
	CHECK NO:	3064			
	NAME:	HOLLAND, JAMES A 263 N GUMWOOD RD BLYTHE CA 92225-4913 US			

REMARKS

This receipt was generated by the automated BLM Collections and Billing System and is a paper representation of a portion of the official electronic record contained therein.

UNITED STATES
DEPARTMENT OF THE INTERIOR
BUREAU OF LAND MANAGEMENT
MAINTENANCE FEE WAIVER CERTIFICATION

122

327533
383712
385381
FORM APPROVED
OMB NO. 1004-0114
Expires: October 31, 2016

SEE INSTRUCTIONS ON PAGE 2

1. This small miner waiver is filed for the assessment year beginning on September 1, 2015¹⁵ and ending on September 1, 2016¹⁶.
2. The undersigned and all related parties owned ten or fewer mining claims, mill, or tunnel sites located and maintained on Federal lands in the United States of America on September 1, 2016.
3. The undersigned have performed the assessment work required by law for each mining claim listed prior to filing this waiver and understand that by filing this form, the undersigned must file an affidavit of assessment work with the Bureau of Land Management (BLM) by the December 30th following the filing of this waiver.
4. The undersigned understand that if the assessment work obligation has not yet come due under 30 U.S.C. 28 (for those claims in their first assessment year only), a notice of intent to hold reciting this condition must be recorded by the December 30th following the filing of this waiver.
5. The undersigned understand that mill and tunnel sites may also be listed on this waiver and be waived from payment of the maintenance fee, and that a notice of intent to hold for these sites is required to be filed with the BLM by the December 30th following the filing of this waiver.
6. The undersigned understand and acknowledge that pursuant to 43 U.S.C. 1212 and 18 U.S.C. 1001, the filing or recording of a false, fictitious, or fraudulent document with the BLM may result in a fine of up to \$250,000, a prison term not to exceed five years, or both.
7. The mining claims, mill or tunnel sites for which this waiver from payment of the maintenance fees is requested are:

CLAIM OR SITE NAME	BLM RECORDATION SERIAL NUMBER
1. <u>Lactag #3</u>	<u>327538</u>
2. <u>Who'd A thought it</u>	<u>383712</u>
3. <u>Golf #2</u>	<u>385382</u>
4.	
5.	
6.	
7.	
8.	
9.	
10.	

The owner(s) (claimants) of the above mining claims and sites are:

Melvin E Duncan
(Owner's Name - Please Print)

Melvin E Duncan
(Owner's Signature)

P.O. Box 3396
(Owner's Mailing Address)

Quartzsite Az 85359
(City) (State) (Zip Code)

(Owner's Name - Please Print)

(Owner's Signature)

(Owner's Mailing Address)

(City) (State) (Zip Code)

(Owner's Name - Please Print)

(Owner's Signature)

(Owner's Mailing Address)

(City) (State) (Zip Code)

(Owner's Name - Please Print)

(Owner's Signature)

(Owner's Mailing Address)

(City) (State) (Zip Code)

RECEIVED
BLM AZ STATE OFFICE
2016 NOV 30 P 12:19
HOENIG, ARIZONA



(Owner's Name - Please Print)

(Owner's Signature)

(Owner's Mailing Address)

(City) (State) (Zip Code)

(Owner's Name - Please Print)

(Owner's Signature)

(Owner's Mailing Address)

(City) (State) (Zip Code)

(Owner's Name - Please Print)

(Owner's Signature)

(Owner's Mailing Address)

(City) (State) (Zip Code)

(Owner's Name - Please Print)

(Owner's Signature)

(Owner's Mailing Address)

(City) (State) (Zip Code)

RECEIVED
BLM STATE OFFICE
NOV 30 P 5:19
PHOENIX ARIZONA

18 U.S.C. 1001 and 43 U.S.C. 1212 make it a crime for any person knowingly and willfully to make to any department or agency of the United States any false, fictitious or fraudulent statements or representations as to any matter within its jurisdiction.

INSTRUCTIONS

1. This certification is made under the provisions of 43 U.S.C. § 1744 and 30 U.S.C. §28-28k and the regulations thereunder (43 CFR Part 3830).
2. The claimant(s) must fill in the dates in paragraph 1 for the beginning and ending of the assessment year for which this waiver is sought.
3. The claimant(s) must fill in the date in paragraph 2 for the beginning of the assessment year for which this waiver is sought.
4. All claim and site names and BLM serial numbers must be listed for the mining claims, mill sites, and tunnel sites for which the waiver is sought.
5. All owners of the mining claims, mill sites, and tunnel sites and their addresses must be given.
6. This waiver form must be signed by all the claimants or their designated agent, in original form. If an agent is designated, a notarized designation of agent, signed by all of the claimants with proper address given, must be submitted with this waiver.
7. This form must be filed no later than September 1st for the upcoming assessment year in the BLM State Office where the mining claims or sites are recorded, or the waiver cannot be granted by the BLM. (Example: To obtain a waiver for the assessment year 2012, which begins on September 1, 2011, you must qualify for and file for a waiver no later than September 1, 2011, in the proper BLM State Office.)
8. For all mining claims which require assessment work, you must record an affidavit of labor on or before the December 30th immediately following the filing of this waiver. For all other mining claims or sites waived, you must record a notice of intent to hold on or before the December 30th immediately following the filing of this waiver.
9. Mill and tunnel sites may also be listed on this waiver and be waived from payment of the maintenance fee. A notice of intent to hold for these sites is required to be filed by the December 30th following the filing of this waiver.

FOR OFFICIAL USE ONLY

Melvin Duncan
P.O. Box 3396
Quartzsite AZ
85355

L

UNITED STATES
DEPARTMENT OF THE INTERIOR
Bureau of Land Management
Arizona State Office
1 North Central Avenue, Suite 800
Phoenix, Arizona 85004

[Handwritten signature]

RECEIVED
BLM AZ STATE OFFICE
2016 NOV 30 P 12: 19
PHOENIX, ARIZONA

PRIORITY®
★ MAIL ★

FLAT RATE ENVELOPE
ONE RATE ★ ANY WEIGHT*

APPLY PRIORITY MAIL POSTAGE HERE



1021



85004

U.S. POSTAGE
PAID
QUARTZSITE, AZ
85346
NOV 25, 16
AMOUNT
\$6.45
R2304W121265-02

Expected Delivery Day: 11/26/2016

USPS TRACKING NUMBER



EP14H July 2013 Outer Dimension: 10 x 5

PRIORITY®
★ MAIL ★

FLAT RATE ENVELOPE
ONE RATE ★ ANY WEIGHT*

PRESS FIRMLY TO SEAL

RECEIVED
BLM AZ STATE OFFICE

2016 NOV 30 P 12:19

PHOENIX, ARIZONA



* Domestic only.

PRESS FIRMLY TO SEAL

PRIORITY®
★ MAIL ★

 **DATE OF DELIVERY SPECIFIED***

 **USPS TRACKING™ INCLUDED***

 **INSURANCE INCLUDED***

 **PICKUP AVAILABLE**

* Domestic only

VISIT US AT USPS.COM®
ORDER FREE SUPPLIES ONLINE



EP14H July 2013
OD: 10 x 5



PS00001000064

9505 5125 8847 6330 0182 08



EP14H © U.S. Postal Service, July 2013. All rights reserved.

This packaging is the property of the U.S. Postal Service® and is provided solely for use in sending Priority Mail® shipments. Misuse may be a violation of federal law. This packaging is not for resale.

UNITED STATES DEPARTMENT OF THE INTERIOR
BUREAU OF LAND MANAGEMENT

122

AM

327533
383712
385381

FORM APPROVED
OMB NO. 1004-0114
Expires: December 31, 2006

MAINTENANCE FEE WAIVER CERTIFICATION

SEE INSTRUCTIONS ON REVERSE

1. This small miner waiver is filed for the assessment year beginning at noon on September 1, 15 and ending at noon on September 1, 16.
2. The undersigned and all related parties owned ten or fewer mining claims, mill, or tunnel sites located and maintained on Federal lands in the United States of America on September 1, 16.
3. The undersigned have performed the assessment work required by law for each mining claim listed prior to filing this waiver and understand that by filing this form; an affidavit of assessment work must be recorded by the December 30th following the filing of this waiver.
4. The undersigned understand that if the assessment work obligation has not yet come due under 30 U.S.C. 28 (for those claims in their first assessment year only); a notice of intent to hold reciting this condition must be recorded by the December 30th following the filing of this waiver.
5. The undersigned understand that mill and tunnel sites may also be listed upon this waiver and be waived from payment of the maintenance fee; and that a notice of intent to hold for these sites is required to be recorded by the December 30th immediately following the filing of this waiver.
6. The undersigned understand and acknowledge that pursuant to 43 U.S.C. 1212 and 18 U.S.C. 1001; the filing or recording of a false, fictitious, or fraudulent document with the Bureau of Land Management may result in a fine of up to \$250,000, a prison term not to exceed five years, or both.
7. The mining claims, mill or tunnel sites for which this waiver from payment of the maintenance fees is requested are:

CLAIM OR SITE NAME	BLM RECORDATION SERIAL NUMBER
1. 327538 Cactus #3	327538
2. Who'd A Thought it	383712
3. Golf #2	385382
4.	
5.	
6.	
7.	
8.	
9.	
10.	

RECEIVED
 JUL 26 P 2:53
 PHOENIX, ARIZONA

The owner(s) (claimants) of the above mining claims and sites are:

Melvin E Duncan
(Owner's Name - Please Print)
P.O. Box 3396
(Street or P.O. Box)
Quartzsite Az. 85359
(City) (State) (Zip Code)

Melvin E Duncan
(Owner's Signature)

(Owner's Name - Please Print)

(Owner's Signature)

(Street or P.O. Box)

(City) (State) (Zip Code)

(Owner's Name - Please Print)

(Owner's Signature)

(Street or P.O. Box)

(City) (State) (Zip Code)

(Continued on page 2)

ENTERED
AUG 31 2006
BY: RE

NL
8-31
RE

(Owner's Name - Please Print)	(Owner's Signature)		
(Street or P.O. Box)	(City)	(State)	(Zip Code)
(Owner's Name - Please Print)	(Owner's Signature)		
(Street or P.O. Box)	(City)	(State)	(Zip Code)
(Owner's Name - Please Print)	(Owner's Signature)		
(Street or P.O. Box)	(City)	(State)	(Zip Code)
(Owner's Name - Please Print)	(Owner's Signature)		
(Street or P.O. Box)	(City)	(State)	(Zip Code)

PHOENIX, ARIZONA
 RECEIVED
 MAIL ROOM
 10/6 2 26 PM '99

INSTRUCTIONS

1. This certification is made under the provisions of § 1744 of Title 43 and § 28-28k of Title 30 of the United States Code; and the regulations thereunder (43 CFR Part 3830).
2. The claimant(s) must fill in the dates in paragraph 1 for the beginning and ending of the assessment year for which this waiver is sought.
3. The claimant(s) must fill in the date in paragraph 2 for the beginning of the assessment year for which this waiver is sought.
4. All claim and site names and Bureau of Land Management (BLM) serial numbers must be listed for the mining claims, mill sites, and tunnel sites for which the waiver is sought.
5. All owners of the mining claims, mill sites, and tunnel sites and their addresses must be given.
6. This waiver form must be signed by all the claimants or their designated agent, in original form. If an agent is designated, a notarized designation of agent, signed by all of the claimants with proper address given, must be submitted with this waiver.
7. This form must be filed no later than September 1st for the upcoming assessment year in the BLM State Office where the mining claims or sites are recorded, or the waiver cannot be granted by the BLM. (Example: to obtain a waiver for the assessment year 2000, which begins at noon on September 1, 1999, you must qualify for and file for a waiver no later than September 1, 1999, in the proper BLM State Office).
8. For all mining claims which require assessment work, you must record an affidavit of labor on or before the December 30th immediately following the filing of this waiver. For all other mining claims or sites waived, you must record a notice of intent to hold on or before the December 30th immediately following the filing of this waiver.
9. Mill and tunnel sites may also be listed upon this waiver and be waived from payment of the maintenance fee. A notice of intent to hold for these sites is required to be filed by the December 30th following the filing of this waiver.

NOTICE/BURDEN HOURS STATEMENT

The Privacy Act of 1974, *as amended*, and the regulation in 43 CFR 2.48(d) provide that you be furnished the following information in connection with the information required by this certification of waiver from rental fees.

AUTHORITY: 30 U.S.C. 28-28k; 43 U.S.C. 1201, 1457, 1740, and 1744; and 43 CFR 3830.

PRINCIPLE PURPOSE: This information is to be used to verify that the owner(s) (claimants) of a mining claim has complied with 30 U.S.C. 28f and is entitled to perform assessment work in lieu of paying the maintenance fee for the mining claims listed on this form.

ROUTINE USE: (1) Adjudication of the claimant(s) certification of waiver from paying the maintenance fee otherwise required by 30 U.S.C. 28f. (2) Disclosure may be made to appropriate Federal agencies when location is made within the agency's geographic area of responsibility. (3) Information from the record and/or the record will be transferred to the appropriate Federal, State, or local agency, or a member of the public in response to a specific request for pertinent information. (4) Information may also be provided to the Department of Justice or in a proceeding before a court or adjudicative body; or to Federal, State, local or foreign agencies when needed for enforcement of civil or criminal codes or applicable regulations concerning title rights upon the public land.

EFFECT OF NOT PROVIDING INFORMATION: Disclosure of this information is required by 30 U.S.C. 28f and 43 CFR Part 3830 for those qualified claimants wishing to take the small miner waiver allowed. Failure to supply the information required in this form to support the claimants certification of waiver from payment of the otherwise required maintenance fees will result in the waiver being disallowed and the mining claims subject to forfeiture by BLM under 30 U.S.C. 28i.

The Paperwork Reduction Act of 1995 requires us to inform you that: This information is being collected to allow the BLM to determine if you qualify for a waiver from the payment of \$100 per mining claim or site maintenance fee established in 30 U.S.C. 28f and the implementing regulations at 43 CFR 3830. A response to this request is required in accordance with the statute to obtain your benefit.

BLM would like you to know that you do not have to respond to this, or any other, Federal agency-sponsored information collection unless it displays a currently valid OMB control number.

Public reporting burden for this form is estimated to average 8 minutes (0.133 hours) per response, including time to review instructions, gathering and maintaining data, and completing and reviewing the form. Direct comments regarding this burden estimate, or any other aspect of this form, to the U.S. Department of the Interior, Bureau of Land Management, (1004-0114) Bureau Information Collection Clearance Officer (WO-630), Mail Stop 401 LS, 1849 C St, N.W., Washington, D.C. 20240.

FOR OFFICIAL USE ONLY

UNITED STATES
DEPARTMENT OF THE INTERIOR
BUREAU OF LAND MANAGEMENT

479

327533 385381
349802 420280

FORM APPROVED
OMB NO. 1004-0114
Expires: October 31, 2016

MAINTENANCE FEE WAIVER CERTIFICATION

SEE INSTRUCTIONS ON PAGE 2

- This small miner waiver is filed for the assessment year beginning on September 1, 2016 and ending on September 1, 2017.
- The undersigned and all related parties owned ten or fewer mining claims, mill, or tunnel sites located and maintained on Federal lands in the United States of America on September 1, 2016.
- The undersigned have performed the assessment work required by law for each mining claim listed prior to filing this waiver and understand that by filing this form, the undersigned must file an affidavit of assessment work with the Bureau of Land Management (BLM) by the December 30th following the filing of this waiver.
- The undersigned understand that if the assessment work obligation has not yet come due under 30 U.S.C. 28 (for those claims in their first assessment year only), a notice of intent to hold reciting this condition must be recorded by the December 30th following the filing of this waiver.
- The undersigned understand that mill and tunnel sites may also be listed on this waiver and be waived from payment of the maintenance fee, and that a notice of intent to hold for these sites is required to be filed with the BLM by the December 30th following the filing of this waiver.
- The undersigned understand and acknowledge that pursuant to 43 U.S.C. 1212 and 18 U.S.C. 1001, the filing or recording of a false, fictitious, or fraudulent document with the BLM may result in a fine of up to \$250,000, a prison term not to exceed five years, or both.
- The mining claims, mill or tunnel sites for which this waiver from payment of the maintenance fees is requested are:

CLAIM OR SITE NAME	BLM RECORDATION SERIAL NUMBER
1. Goldwood #1	AMC # 349802
2. Goldwood #2	# 420280
3. Cactus #1	327536
4. Golf	385381
5.	
6.	
7.	
8.	
9.	
10.	

RECEIVED
BLM AZ STATE OFFICE
2016 AUG 29 P 3:07
PHOENIX, ARIZONA

The owner(s) (claimants) of the above mining claims and sites are:

Jim Holland
 (Owner's Name - Please Print)
 263 Gamwood Rd
 (Owner's Mailing Address)

Jim Holland
 (Owner's Signature)
 Blythe
 (City) CA 92225
 (State) (Zip Code)

Leland Weeks
 (Owner's Name - Please Print)
 P.O. Box 1413
 (Owner's Mailing Address)

Leland Weeks
 (Owner's Signature)
 Quartzsite
 (City) AZ 85346
 (State) (Zip Code)

(Owner's Name - Please Print)
 (Owner's Mailing Address)

(Owner's Signature)
 (City) (State) (Zip Code)

(Owner's Name - Please Print)
 (Owner's Mailing Address)

(Owner's Signature)
 (City) (State) (Zip Code)

INTEREST
 483
 SEP 08 2016
 BY: [Signature]

Handwritten initials/signature

(Owner's Name - Please Print)	(Owner's Signature)
(Owner's Mailing Address)	(City) (State) (Zip Code)
(Owner's Name - Please Print)	(Owner's Signature)
(Owner's Mailing Address)	(City) (State) (Zip Code)
(Owner's Name - Please Print)	(Owner's Signature)
(Owner's Mailing Address)	(City) (State) (Zip Code)
(Owner's Name - Please Print)	(Owner's Signature)
(Owner's Mailing Address)	(City) (State) (Zip Code)

RECEIVED
 BLM AZ STATE OFFICE
 2011 AUG 29 P 3:08
 PHOENIX, ARIZONA

18 U.S.C. 1001 and 43 U.S.C. 1212 make it a crime for any person knowingly and willfully to make to any department or agency of the United States any false, fictitious or fraudulent statements or representations as to any matter within its jurisdiction.


INSTRUCTIONS

1. This certification is made under the provisions of 43 U.S.C. § 1744 and 30 U.S.C. §28-28k and the regulations thereunder (43 CFR Part 3830).
2. The claimant(s) must fill in the dates in paragraph 1 for the beginning and ending of the assessment year for which this waiver is sought.
3. The claimant(s) must fill in the date in paragraph 2 for the beginning of the assessment year for which this waiver is sought.
4. All claim and site names and BLM serial numbers must be listed for the mining claims, mill sites, and tunnel sites for which the waiver is sought.
5. All owners of the mining claims, mill sites, and tunnel sites and their addresses must be given.
6. This waiver form must be signed by all the claimants or their designated agent, in original form. If an agent is designated, a notarized designation of agent, signed by all of the claimants with proper address given, must be submitted with this waiver.
7. This form must be filed no later than September 1st for the upcoming assessment year in the BLM State Office where the mining claims or sites are recorded, or the waiver cannot be granted by the BLM. (Example: To obtain a waiver for the assessment year 2012, which begins on September 1, 2011, you must qualify for and file for a waiver no later than September 1, 2011, in the proper BLM State Office.)
8. For all mining claims which require assessment work, you must record an affidavit of labor on or before the December 30th immediately following the filing of this waiver. For all other mining claims or sites waived, you must record a notice of intent to hold on or before the December 30th immediately following the filing of this waiver.
9. Mill and tunnel sites may also be listed on this waiver and be waived from payment of the maintenance fee. A notice of intent to hold for these sites is required to be filed by the December 30th following the filing of this waiver.

FOR OFFICIAL USE ONLY

Jim Holland
263 Gumwood Rd
Blythe CA 92225

SN BERNARDINO CA 924
25 AUG 2016 PM 5 L



RECEIVED
BLM AZ STATE OFFICE
2016 AUG 29 P 3:07
PHOENIX, ARIZONA

BLM
1 North Central Ave. Sweet 800
Phoenix Az. 85004


85004-442700



Jim Holland
263 Gumwood Rd
Blythe CA 92225

SN BERNARDINO CA 924

25 AUG 2016 PM 5 L



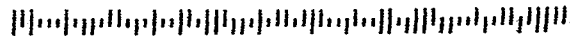
RECEIVED
BLM AZ STATE OFFICE

2016 AUG 29 P 3:07

PHOENIX, ARIZONA

BLM
2 North Central Ave, Suite 800
Phoenix Az. 85004

85004-442700



327533
383712
385381

Form 3830-2
(January 2004)

UNITED STATES DEPARTMENT OF THE INTERIOR
BUREAU OF LAND MANAGEMENT

122

AM

MAINTENANCE FEE WAIVER CERTIFICATION

SEE INSTRUCTIONS ON REVERSE

FORM APPROVED
OMB NO. 1004-0114
Expires: December 31, 2006

1. This small miner waiver is filed for the assessment year beginning at noon on September 1, 15 and ending at noon on September 1, 16.
2. The undersigned and all related parties owned ten or fewer mining claims, mill, or tunnel sites located and maintained on Federal lands in the United States of America on September 1, 16.
3. The undersigned have performed the assessment work **required by law** for each mining claim listed **prior to filing this waiver** and understand that by filing this form; an affidavit of assessment work **must** be recorded by the December 30th following the filing of this waiver.
4. The undersigned understand that if the assessment work obligation has not yet come due under 30 U.S.C. 28 (for those claims in their first assessment year only); a notice of intent to hold reciting this condition **must** be recorded by the December 30th following the filing of this waiver.
5. The undersigned understand that mill and tunnel sites may also be listed upon this waiver and be waived from payment of the maintenance fee; and that a notice of intent to hold for these sites is required to be recorded by the December 30th immediately following the filing of this waiver.
6. The undersigned understand and acknowledge that pursuant to 43 U.S.C. 1212 and 18 U.S.C. 1001; the filing or recording of a false, fictitious, or fraudulent document with the Bureau of Land Management may result in a fine of up to \$250,000, a prison term not to exceed five years, or both.
7. The mining claims, mill or tunnel sites for which this waiver from payment of the maintenance fees is requested are:

CLAIM OR SITE NAME	BLM RECORDATION SERIAL NUMBER
1. 327538 Cactus #3	327538
2. Who'd A Thought it	383712
3. Golf #2	385382
4.	
5.	
6.	
7.	
8.	
9.	
10.	

BLM RECEIVED
PHOENIX, ARIZONA
2015 JUL 26 P 2:53

The owner(s) (claimants) of the above mining claims and sites are:

Melvin E Duncan
(Owner's Name - Please Print)

P.O. Box 3396
(Street or P.O. Box)

Quartzsite Az. 85359
(City) (State) (Zip Code)

Melvin E Duncan
(Owner's Signature)

(Owner's Name - Please Print)

(Street or P.O. Box)

(City) (State) (Zip Code)

(Owner's Signature)

(Owner's Name - Please Print)

(Street or P.O. Box)

(City) (State) (Zip Code)

(Owner's Signature)

(Continued on page 2)

ENTERED
AUG 31 2006
BY: RE

NL
8-31
RE

(Owner's Name - Please Print)	(Owner's Signature)		
(Street or P.O. Box)	(City)	(State)	(Zip Code)
(Owner's Name - Please Print)	(Owner's Signature)		
(Street or P.O. Box)	(City)	(State)	(Zip Code)
(Owner's Name - Please Print)	(Owner's Signature)		
(Street or P.O. Box)	(City)	(State)	(Zip Code)
(Owner's Name - Please Print)	(Owner's Signature)		
(Street or P.O. Box)	(City)	(State)	(Zip Code)

RECEIVED
 MAIL ROOM
 JUN 26 10 16 AM '99
 PHOENIX, ARIZONA
 253

INSTRUCTIONS

1. This certification is made under the provisions of § 1744 of Title 43 and § 28-28k of Title 30 of the United States Code; and the regulations thereunder (43 CFR Part 3830).
2. The claimant(s) **must** fill in the dates in paragraph 1 for the beginning and ending of the assessment year for which this waiver is sought.
3. The claimant(s) **must** fill in the date in paragraph 2 for the beginning of the assessment year for which this waiver is sought.
4. All claim and site names and Bureau of Land Management (BLM) serial numbers **must** be listed for the mining claims, mill sites, and tunnel sites for which the waiver is sought.
5. All owners of the mining claims, mill sites, and tunnel sites and their addresses **must** be given.
6. This waiver form **must** be signed by all the claimants or their designated agent, in original form. If an agent is designated, a notarized designation of agent, signed by all of the claimants with proper address given, **must** be submitted with this waiver.
7. This form **must** be filed no later than September 1st for the upcoming assessment year in the BLM State Office where the mining claims or sites are recorded, or the waiver cannot be granted by the BLM. (Example: to obtain a waiver for the assessment year 2000, which begins at noon on September 1, 1999, you **must** qualify for and file for a waiver no later than September 1, 1999, in the proper BLM State Office).
8. For all mining claims which require assessment work, you **must** record an affidavit of labor on or before the December 30th immediately following the filing of this waiver. For all other mining claims or sites waived, you must record a notice of intent to hold on or before the December 30th immediately following the filing of this waiver.
9. Mill and tunnel sites may also be listed upon this waiver and be waived from payment of the maintenance fee. A notice of intent to hold for these sites is required to be filed by the December 30th following the filing of this waiver.

NOTICE/BURDEN HOURS STATEMENT

The Privacy Act of 1974, *as amended*, and the regulation in 43 CFR 2.48(d) provide that you be furnished the following information in connection with the information required by this certification of waiver from rental fees.

AUTHORITY: 30 U.S.C. 28-28k; 43 U.S.C. 1201, 1457, 1740, and 1744; and 43 CFR 3830.

PRINCIPLE PURPOSE: This information is to be used to verify that the owner(s) (claimants) of a mining claim has complied with 30 U.S.C. 28f and is entitled to perform assessment work in lieu of paying the maintenance fee for the mining claims listed on this form.

ROUTINE USE: (1) Adjudication of the claimant(s) certification of waiver from paying the maintenance fee otherwise required by 30 U.S.C. 28f. (2) Disclosure may be made to appropriate Federal agencies when location is made within the agency's geographic area of responsibility. (3) Information from the record and/or the record will be transferred to the appropriate Federal, State, or local agency, or a member of the public in response to a specific request for pertinent information. (4) Information may also be provided to the Department of Justice or in a proceeding before a court or adjudicative body; or to Federal, State, local or foreign agencies when needed for enforcement of civil or criminal codes or applicable regulations concerning title rights upon the public land.

EFFECT OF NOT PROVIDING INFORMATION: Disclosure of this information is required by 30 U.S.C. 28f and 43 CFR Part 3830 for those qualified claimants wishing to take the small miner waiver allowed. Failure to supply the information required in this form to support the claimants certification of waiver from payment of the otherwise required maintenance fees will result in the waiver being disallowed and the mining claims subject to forfeiture by BLM under 30 U.S.C. 28i.

The Paperwork Reduction Act of 1995 requires us to inform you that: This information is being collected to allow the BLM to determine if you qualify for a waiver from the payment of \$100 per mining claim or site maintenance fee established in 30 U.S.C. 28f and the implementing regulations at 43 CFR 3830. A response to this request is required in accordance with the statute to obtain your benefit.

BLM would like you to know that you do not have to respond to this, or any other, Federal agency-sponsored information collection unless it displays a currently valid OMB control number.

Public reporting burden for this form is estimated to average 8 minutes (0.133 hours) per response, including time to review instructions, gathering and maintaining data, and completing and reviewing the form. Direct comments regarding this burden estimate, or any other aspect of this form, to the U.S. Department of the Interior, Bureau of Land Management, (1004-0114) Bureau Information Collection Clearance Officer (WO-630), Mail Stop 401 LS, 1849 C St, N.W., Washington, D.C. 20240.

FOR OFFICIAL USE ONLY

Requested By: Melvin E. Duncan
SHELLY D BAKER, RECORDER
OFFICIAL RECORDS OF LA PAZ COUNTY, AZ
07-25-2016 07:52 AM Recording Fee \$15.00

327533

383712

385381

When Recorded Return Document to:

Melvin E Duncan
P.O. Box 3396
Quartzsite, Az. 85359

Check here is this is a change of address.

Telephone: 928-671-1102

E-mail address: _____

AFFIDAVIT OF PERFORMANCE OF ANNUAL WORK

1. State of Arizona, County of La Paz ss:

2. I (Name) Melvin E Duncan

3. Reside at (Address) 1495 No. Datig Ave.

City Quartzsite County La Paz

RECEIVED
BLM AZ STATE OFFICE
2016 JUL 26 P 2:53
PHOENIX, ARIZONA
BLM
Date
Stamp

State Az Zip 85346 being duly sworn, depose and say that I am a citizen of the United States, more than eighteen years of age, and that all of the facts set forth in this affidavit, subject to the provisions and penalties of 18 U.S.C. 1001 pertaining to the filing of false, fictitious, or fraudulent statements with the United States, are true and correct according to the best of my knowledge, information and belief.

4. Owner's name and address (If not shown in Items 1-3 above). _____

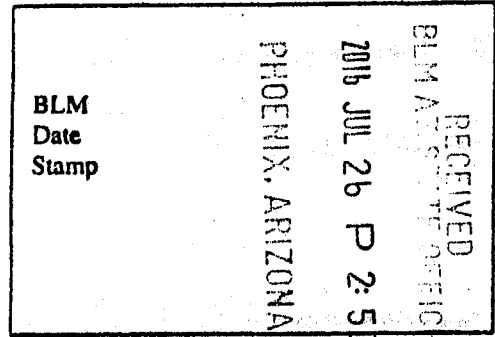
5. That I am personally acquainted with the mining claim(s). The work and improvements were made by and at the expense of the owner(s) of said claim(s). Said contiguous group of claims, listed on this document, are situated in the

(optional) Mining District: La Paz County, Arizona.

Line No.	AMC NUMBER	CLAIM/SITE NAME	COUNTY RECORDER DATA (If available)	TWP	RNG	SEC
1	327538	Cactus #3		4N	20W	28
2	383712	Tit	383712	4N	20W	28
3	385382	self #2	385382	4N	20W	28
4						
5						
6						

Form: MCF108
Revised Jan. 2006
Page 1 of 2
JUL 28 2016
BY: RAN

AFFIDAVIT OF PERFORMANCE OF ANNUAL WORK - page 2



7						
8						
9						
10						

6. That between the dates starting at 12 o'clock noon on September 1, 20 15 and ending at 12 o'clock noon on September 1, 20 16 at least \$ 500.00 dollars worth of work and improvements were done and performed upon said claim(s) or upon one or more of a contiguous group of claims for the benefit of all, wholly or partly outside of a contiguous group of claims for the benefit of all, not including the location work.

7. That the following persons were employed to perform the work and improvements described herein: Melvin Duncan & Tom Warren

8. That the work and improvements performed were: Reclamation, Road Repair

9. Dated: 7-20-16 Signature: Melvin E. Duncan

SUBSCRIBED AND SWORN TO before me, a Notary Public, this 20th day of July 2016

By: Melvin Duncan

Notary Public Virginia Dill

My Commission Expires July 1st 2020



Bureau of Land Management
Arizona State Office
www.az.blm.gov

No. of Claims: 3 x \$10 = \$30.00
 Check No.: 2113 Init. AD
 Receipt No.: 3615176
 For BLM Use Only

PLACE STICKER AT TOP OF ENVELOPE TO THE RIGHT OF THE RETURN ADDRESS. FOLD AT DOTTED LINE

7015 1520 0000 0290 5702

PRIORITY®
★ MAIL ★

FLAT RATE ENVELOPE
ONE RATE ★ ANY WEIGHT*



* Domestic only.

PRESS FIRMLY TO SEAL

PRESS FIRMLY TO SEAL

PRIORITY®
★ MAIL ★



- DATE OF DELIVERY SPECIFIED*
- USPS TRACKING™ INCLUDED*
- INSURANCE INCLUDED*
- PICKUP AVAILABLE

* Domestic only

VISIT US AT USPS.COM®
ORDER FREE SUPPLIES ONLINE

PHOENIX, ARIZONA
2016 JUL 26 P 2:58
BLM A RECEIVED

EP14H July 2013
OD: 10 x 5



PS00001000064

This packaging is the property of the U.S. Postal Service® and is provided solely for use in sending Priority Mail® shipments. Misuse may be a violation of federal law. This packaging is not for resale.

EP14H © U.S. Postal Service, July 2013; All rights reserved.

CERTIFIED MAIL


**PRIORITY
★ MAIL ★**



7015 1520 0000 1667 0591



1021



85004

U.S. POSTAGE
PAID
QUARTZSITE, AZ
85346
JUL 25, 16
AMOUNT

\$11.10
R2304W121265-02

* For international shipments, the maximum weight is 4 lbs.

EP14H July 2013 Outer Dimension: 10 x 5

Melvin Duncan
P.O. Box 3396
Quartzsite Az

RECEIVED
BLM AZ STATE OFFICE

2016 JUL 26 P 2:52

85359

PHOENIX, ARIZONA

U.S. Dept. of Interior
BLM Az. State Office
1 N. Central Ave., Suite 800
Phoenix, AZ. 85004

United States Department of the Interior
Bureau of Land Management
 DIV OF LANDS, MINRLS & ENERGY
 ONE N CENTRAL AVE
 PHOENIX, AZ 85004 -4427
 Phone: 602-417-9200

Receipt

No: 3615176

Transaction #: 3718765	
Date of Transaction: 07/27/2016	
CUSTOMER:	
MELVIN E DUNCAN PO BOX 3396 QUARTZSITE, AZ 85359-3396 US	

LINE #	QTY	DESCRIPTION	REMARKS	UNIT PRICE	TOTAL
1	1.00	LOCATABLE MINERALS / MINING CLAIMS-NOT NEW-UNADJUD, ONE AUTH NO. ONLY / MINING CLAIM MONEY RECEIVED CASES: AMC327538/\$30.00	WAIVER 2017 - 3 / POL 2016 - 3	- n/a -	30.00
TOTAL:					\$30.00

PAYMENT INFORMATION					
1	AMOUNT:	30.00	POSTMARKED:	07/25/2016	
	TYPE:	CHECK	RECEIVED:	07/26/2016	
	CHECK NO:	2113			
	NAME:	DUNCAN, MELVIN E PO BOX 3396 QUARTZSITE AZ 85359-3396 US			

REMARKS

This receipt was generated by the automated BLM Collections and Billing System and is a paper representation of a portion of the official electronic record contained therein.

Requested By: Quartzsite Metal
SHELLY D BAKER, RECORDER
OFFICIAL RECORDS OF LA PAZ COUNTY, AZ
05-03-2016 12:06 PM Recording Fee \$15.00

362383

425232
428834 385381
413311
414076

MAINTENANCE FEE PAYMENT

Claimant Name: QUARTZSITE METAL DETECTING CLUB

Address: PO BOX 3102

City: QUARTZSITE State: AZ Zip: 85359

Telephone: 928-927-7150

E-mail address: _____

Signature: [Handwritten Signature]

Check here if this is a change of address.

RECEIVED
BLM LA PAZ COUNTY OFFICE
2016 MAY -5 P 2:36
PHOENIX, ARIZONA
BLM
Date
Stamp

LINE NO.	AMC NUMBER	CLAIM/SITE NAME	COUNTY RECORDER DATA (If available)	TWP	RNG	SEC
1	AMC362383	MIDDLE CAMP MINE		4N	20W	21
2	AMC385383	GOLF #3		4N	20W	28
3	AMC413311	JUMPING JACK #2		4N	20W	34
4	AMC414076	JUMPING JACK #3		4N	20W	33
5	AMC425232	JUMPING JACK #4		4N	20W	34
6	AMC425233	JUMPING JACK #5		4N	20W	34
7	AMC425234	JUMPING JACK #6		4N	20W	34
8	AMC425235	JUMPING JACK #7		4N	20W	34
9	AMC425236	JUMPING JACK #8		4N	20W	34
10	AMC425237	JUMPING JACK #9		4N	20W	34

List additional claims on Form MCF114.

No. of Claims*: 13 x \$155 = \$2015.00
Check No: 1859 Init. [Handwritten]
Receipt No.: 3554221
For BLM Use Only

Bureau of Land Management
Arizona State Office
www.blm.gov/az/

* \$155 per lode mining claim, mill site, or tunnel site; and \$155 for each 20 acres or portion thereof for each placer mining claim.

Form: MCF112
Revised July 2014

This form is available from the Arizona Geological Survey and may be reproduced.

ENTERED
MAY 09 2016
BY: R Am

SUPPLEMENTAL ATTACHMENT

May be used with the following forms for listing additional mining claims:

Check One.

- Affidavit of Performance of Annual Work
- Maintenance Fee Payment
- Notice of Intent to Hold Mining Claims
- Notice of Non-Liability for Labor and Materials Furnished
- Quit claim Deed

BLM
Date
Stamp

LINE NO.	AMC NUMBER	CLAIM/SITE NAME	COUNTY RECORDER DATA (if available)	TWP	RNG	SEC
11	AMC428834	JUMPING JACK 205		4N	20W	34
12	AMC428835	MIDDLE CAMP MINE 2		4N	20W	21
13	AMC428836	MIDDLE CAMP MINE 3		4N	20W	21

Form MCF114
Revised July 2014

This form is available from the Arizona Geological Survey and may be reproduced.

United States Department of the Interior
Bureau of Land Management
 DIV OF LANDS, MINRLS & ENERGY
 ONE N CENTRAL AVE
 PHOENIX, AZ 85004 -4427
 Phone: 602-417-9200

Receipt

No: 3554221

Transaction #: 3656808	
Date of Transaction: 05/06/2016	
CUSTOMER:	
QUARTZSITE METAL DETECTING CLUB PO BOX 3102 QUARTZSITE, AZ 85359-3102 US	

LINE #	QTY	DESCRIPTION	REMARKS	UNIT PRICE	TOTAL
1	1.00	LOCATABLE MINERALS / MINING CLAIMS- NOT NEW-UNADJUD, ONE AUTH NO. ONLY / MINING CLAIM MONEY RECEIVED CASES: AMC362383/\$2015.00	MAINT FEE - 13 2017	- n/a -	2015.00
TOTAL:					\$2,015.00

PAYMENT INFORMATION			
1	AMOUNT:	2015.00	POSTMARKED: 05/04/2016
	TYPE:	CHECK	RECEIVED: 05/05/2016
	CHECK NO:	1859	
	NAME:	QUARTZSITE METAL DETECTING CLUB INC PO BOX 3102 QUARTZSITE AZ 85359-3102 US	


REMARKS

This receipt was generated by the automated BLM Collections and Billing System and is a paper representation of a portion of the official electronic record contained therein.

This packaging is the property of the U.S. Postal Service and is provided solely for use in sending Priority Mail® shipments. Misuse may be a violation of Federal law. This packaging is not for resale. EPI4F © U.S. Postal Service, July 2013. All rights reserved.

PRIORITY MAIL
POSTAGE REQUIRED

PRESS FIRMLY TO SEAL

 UNITED STATES POSTAL SERVICE®		Click-N-Ship®	
P	usps.com \$6.45 US POSTAGE Flat Rate Env	9405 5036 9930 0317 7121 90 0064 5000 0018 5004	
	05/04/2016	Mailed from 85359	062S0000001310
PRIORITY MAIL 1-DAY™			
BLAKE HARMON QUARTZSITE METAL DETECTING CLUB PO BOX 3102 QUARTZSITE AZ 85359-3102		Expected Delivery Date: 05/05/16 0021	
Carrier -- Leave if No Response			C041
SHIP TO: BLM C/O MINING CLAIMS 1 N CENTRAL AVE STE 800 PHOENIX AZ 85004-4427			
USPS TRACKING #			
			
9405 5036 9930 0317 7121 90			
Electronic Rate Approved #038555749			



VISIT US AT USPS.COM®
ORDER FREE SUPPLIES ONLINE

EPI4F July 2013
OD: 12.5 x 9.5

PRIORITY®
★ MAIL ★

-  DATE OF DELIVERY SPECIFIED*
 -  USPS TRACKING™ INCLUDED*
 -  INSURANCE INCLUDED*
 -  PICKUP AVAILABLE
- * Domestic only

WHEN USED INTERNATIONALLY,
A CUSTOMS DECLARATION
LABEL MAY BE REQUIRED.



PS00001000014

PRIORITY[®]

★ MAIL ★



FLAT RATE ENVELOPE
ONE RATE ★ ANY WEIGHT*

RECEIVED
BLM AZ STATE OFFICE
2016 MAY -5 P 2:36
PHOENIX, ARIZONA



PS00001000014

EP14F July 2013
OD: 12.5 x 9.5



* Domestic only. * For international shipments, the maximum weight is 4 lbs.

AFFIDAVIT OF ANNUAL ASSESSMENT WORK

349802

WHEN RECORDED, MAIL DOCUMENT TO:

NAME: Jim Holland

ADDRESS: 263 Gumwood Rd

CITY, STATE, ZIP: Bythe CA. 92225

2015-04368
Page 1 of 4
Requested By: Jim Holland
SHELLY D BAKER, RECORDER
OFFICIAL RECORDS OF LA PAZ COUNTY, AZ
12-02-2015 12:53 PM Recording Fee \$15.00

420280
427533
385381

FOR COUNTY RECORDER'S USE

No. of Claims 4
x \$10/claim
Total due BLM \$ 40.00

TO ALL WHOM IT MAY CONCERN:

1. The undersigned certifies that at least \$100 per claim was expended for development, labor and improvements, or equivalent value added, as the annual assessment work for the assessment year ending September 1, 2015 for the following contiguous unpatented mining claim(s), located in the County of La Paz, in the State of Arizona.

BLM Serial No.	Name of Claim	Tp	Rg	Sec	Mer	County Recordation Book and Page No.	Date
349802	Goldwood #1	4N	20W	28	GSBM	1983-01517	1983
420280	Goldwood #2	4N	20W	28	GSBM	1983-01516	1983
327536	Cactus #1	4N	20W	28	GSBM	1159-211	Yuma Co-
385381	Golf #1	4N	20W	28	GSBM	2007-04658	2007

PHOENIX, ARIZONA
 2015 DEC 28 A 9:28
 BLM RECEIVED

RAM

RECEIPT # 3461682

2. Type of labor and improvements (specify what was done and give the total value for that labor and improvement to show at least \$100 for each claim). If a geological, geochemical, or geophysical survey was performed, as per 30 U.S.C. 28-1, reference the title of the report of survey, give cost and date of the survey and report, and indicate it was filed with the County Recorder:

Description of Work Performed	Value of Work Performed	Date Work Was Performed
Clearing of over bearing, dry washing & metal detecting	400 ⁰⁰	Sep 1, 2014 - Aug 30, 2015

3. Name and mailing address of each person who performed the labor and improvements:

Name (please print)

Jim Holland

Leland Weeks

Gordy Fawley

Current Mailing Address (please print)

263 Gumwood Rd, The CA 92225

P.O. Box 1413 Quartzsite AZ 85346

CEW's Trailer Park Quartzsite AZ 85346

4. Name and mailing address of each person who holds and claims the subject mining claim(s) for the valuable minerals contained therein. Be sure to indicate if there is a change of address:

Name (please print)

Jim Holland

Leland Weeks

Current Mailing Address (please print)

263 Gumwood Rd, The CA 92225

P.O. Box 1413 Quartzsite AZ 85346

5. The undersigned testifies that on the date of 12-2-, 2015, all monuments required by law were erected upon the subject claim(s), and all notices required by law were posted on the subject claim(s) or copies thereof were in place, and at said date, each corner monument bore or contained

markings sufficient to appropriately designate the corner of the claim to which it pertains and the name of the claim(s).

I hereby certify under penalty of perjury under the laws of the State of Arizona that the foregoing statements are true and correct:

Jim Hollen Date: 12-2-2015
(Signature of person responsible for above statement)

Title 18 U.S.C. 1001 and 43 U.S.C. 1212 make it a crime for any person knowingly and willfully to make to any department or agency of the United States any false, fictitious or fraudulent statements or representations as to any matter within its jurisdiction.


Notary Block

SUBSCRIBED AND SWORN TO before me, this 2nd day of December 20 15

By: Loretta A. Warner
(Signature of Affiant)

Title: Notary

My Commission Expires: 4/2/2017



INSTRUCTIONS

1. This is an optional form that may be used to satisfy the requirements for the Bureau of Land Management (BLM) under the provisions of 43 U.S.C. §1744 and 30 U.S.C. §28-28d and the regulations thereunder (43 CFR part 3835). Since local and State laws may vary, you should contact your local and State agencies where the claims are located to ensure all applicable laws and requirements are satisfied.
2. The claimant(s) must fill in the date in paragraph 1 for the applicable assessment year and the county and state where the claims are located.
3. All claim names, BLM serial numbers, legal descriptions, and original county recording information must be listed for the claims pertaining to this assessment notice.
4. The claimant(s) must complete paragraph 2 listing all labor or improvements which was performed on or did benefit the subject mining claims. The value and date of the labor or improvements must also be listed. The total amount of labor or improvements can be listed, but the total expenditure must equal at least \$100 for each claim.
5. The names and current mailing addresses of the person(s) performing the labor shall be listed in paragraph 3.
6. The name and current mailing address of each owner (claimant) of the claims shall be listed in paragraph 4. The mailing address shall be the owner's address and not the address of an agent or anyone representing the claimant. Be sure to note if there has been a change of address.
7. Paragraph 5 shall be completed to show the date it was verified that all monuments required by law were properly erected, all notices were posted, and that corners were appropriately designated for all claims listed.
8. An exact legible reproduction or duplicate (other than microfilm or other electronic media) of this affidavit or another type of affidavit of assessment work that you file or will file in the county where each claim is located, must be filed with the BLM on or before December 30 of the calendar year in which the assessment year ends. For mill or tunnel sites, a separate notice of intent to hold must be filed with the BLM on or before December 30. Requirements for filing a notice of intent to hold can be found at 43 CFR 3835.33.
9. A processing fee of \$10 for each claim listed must be remitted to the BLM along with this or any other affidavit of assessment work.

RECEIVED
BLM
OFFICE
DECEMBER 28 A 9:28
PHOENIX, ARIZONA

NOTICES

THE PRIVACY ACT and 43 CFR 2.48(d) require that you be furnished with the following information in connection with the information requested by this form.

AUTHORITY: 30 U.S.C. §28-28d and 43 CFR part 3835 permit collection of the information requested by this form.

PRINCIPAL PURPOSE: The BLM will use the information you provide to document compliance with 43 U.S.C. 1744 and that assessment work has been completed in accordance with 30 U.S.C. § 28-28d and 43 CFR part 3835 in lieu of paying the maintenance fee for the mining claims listed on this form.

ROUTINE USES: The BLM will only disclose this information in accordance with the provisions at 43 CFR 2.56(b) and (c).

EFFECT OF NOT PROVIDING INFORMATION: Disclosure of the requested information is required by 30 U.S.C. § 28-28d and 43 CFR part 3835 for claimants qualified to perform assessment work in lieu of paying the maintenance fee. Failure to submit all the requested information or to complete this form will delay the BLM's processing of the form and may preclude the BLM's acceptance of the assessment work information, which may result in forfeiture of the mining claim(s) by the claimant.

THE PAPERWORK REDUCTION ACT requires us to inform you that:

Use of this form is optional. You must perform assessment if a waiver to pay the maintenance fee has been requested. This form is provided to help you attest that annual assessment work has been completed in lieu of paying the maintenance fee for your claim(s). Submission of the requested information is necessary to obtain or retain a benefit.


You do not have to respond to this or any other Federal agency-sponsored information collection unless it displays a valid OMB control number.

BURDEN HOURS STATEMENT: The estimated public reporting burden for this form is 30 minutes per response, including the time for reviewing instructions, gathering and maintaining data, and completing and reviewing the form. You may submit comments regarding the burden estimate or any other aspect of this form to: U.S. Department of the Interior, Bureau of Land Management (1004-0114), Bureau Information Collection Clearance Officer (WO-630), 1849 C Street, N.W., Room 2134LM, Washington, D.C. 20240.

Jim Hollrad
263 Greenwood
Blythe CA
92225

SN BERNARDINO CA 924

21 DEC 2015 PM 4 L



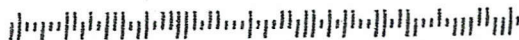
RECEIVED
BLM AZ STATE OFFICE

2015 DEC 28 A 9:14

PHOENIX, ARIZONA

BLM
1 North Central Ave Suite 800
Phoenix Az 85004

85004442700



United States Department of the Interior
Bureau of Land Management
 LANDS/RECREATION & PLANNING
 ONE N CENTRAL AVE
 PHOENIX, AZ 85004 -2203
 Phone: 602-417-9200

Receipt

No: 3461682

Transaction #: 3561508	
Date of Transaction: 12/29/2015	
CUSTOMER:	
JIM HOLLAND 263 N GUMWOOD RD BLYTHE, CA 92225-4913 US	

LINE #	QTY	DESCRIPTION	REMARKS	UNIT PRICE	TOTAL
1	1.00	LOCATABLE MINERALS / MINING CLAIMS- NOT NEW-UNADJUD, ONE AUTH NO. ONLY / MINING CLAIM MONEY RECEIVED CASES: AMC349802/\$40.00	POL - 4 2015	- n/a -	40.00
TOTAL:					\$40.00

PAYMENT INFORMATION			
1	AMOUNT:	40.00	POSTMARKED: 12/21/2015
	TYPE:	CHECK	RECEIVED: 12/28/2015
	CHECK NO:	3093	
	NAME:	HOLLAND, JAMES 263 N GUMWOOD RD BLYTHE CA 92225-4913 US	

REMARKS

This receipt was generated by the automated BLM Collections and Billing System and is a paper representation of a portion of the official electronic record contained therein.

mmc 349802
327533
385381
420280

Form 3830-2
(October 2013)

UNITED STATES
DEPARTMENT OF THE INTERIOR
BUREAU OF LAND MANAGEMENT

MAINTENANCE FEE WAIVER CERTIFICATION

FORM APPROVED
OMB NO. 1004-0114
Expires: October 31, 2016

SEE INSTRUCTIONS ON PAGE 2

1. This small miner waiver is filed for the assessment year beginning on September 1, 2015 and ending on September 1, 2016.
2. The undersigned and all related parties owned ten or fewer mining claims, mill, or tunnel sites located and maintained on Federal lands in the United States of America on September 1, 2015.
3. The undersigned have performed the assessment work required by law for each mining claim listed prior to filing this waiver and understand that by filing this form, the undersigned must file an affidavit of assessment work with the Bureau of Land Management (BLM) by the December 30th following the filing of this waiver.
4. The undersigned understand that if the assessment work obligation has not yet come due under 30 U.S.C. 28 (for those claims in their first assessment year only), a notice of intent to hold reciting this condition must be recorded by the December 30th following the filing of this waiver.
5. The undersigned understand that mill and tunnel sites may also be listed on this waiver and be waived from payment of the maintenance fee, and that a notice of intent to hold for these sites is required to be filed with the BLM by the December 30th following the filing of this waiver.
6. The undersigned understand and acknowledge that pursuant to 43 U.S.C. 1212 and 18 U.S.C. 1001, the filing or recording of a false, fictitious, or fraudulent document with the BLM may result in a fine of up to \$250,000, a prison term not to exceed five years, or both.
7. The mining claims, mill or tunnel sites for which this waiver from payment of the maintenance fees is requested are:

CLAIM OR SITE NAME	BLM RECORDATION SERIAL NUMBER
1 Goldwood #1 twp 4N R. N. G. 20W Sec 28	AME # 349802
2 Goldwood #2 twp 4N R. N. G. 20W Sec 28	AME # 420280
3 Cactus #1 twp 4N R. N. G. 20W Sec 28	AME # 327536
4 Golf Cactus #1 twp 4N R. N. G. 20W Sec 28	AME # 385381
5.	
6.	
7.	
8.	
9.	
10.	

PHOENIX ARIZONA
2015 OCT 27 P 3:31
BLM PROPERTY OFFICE

The owner(s) (claimants) of the above mining claims and sites are:

Jim Holland
 (Owner's Name - Please Print)
 263 Gamwood Rd
 (Owner's Mailing Address)

Jim Holland
 (Owner's Signature)
 By the
 (City)
 CA 92225
 (State) (Zip Code)

Leland Weeks
 (Owner's Name - Please Print)
 Po Box 1413
 (Owner's Mailing Address)

Leland Weeks
 (Owner's Signature)
 Queen Resite
 (City)
 AZ 85346
 (State) (Zip Code)

(Owner's Name - Please Print)
 (Owner's Mailing Address)

(Owner's Signature)
 (City) (State) (Zip Code)

(Owner's Name - Please Print)
 (Owner's Mailing Address)

(Owner's Signature)
 (City) (State) (Zip Code)

(Continued on page 2)

ENTERED
 OCT 27 2015
 BY: [Signature]

(Owner's Name - Please Print)	(Owner's Signature)
(Owner's Mailing Address)	(City) (State) (Zip Code)
(Owner's Name - Please Print)	(Owner's Signature)
(Owner's Mailing Address)	(City) (State) (Zip Code)
(Owner's Name - Please Print)	(Owner's Signature)
(Owner's Mailing Address)	(City) (State) (Zip Code)
(Owner's Name - Please Print)	(Owner's Signature)
(Owner's Mailing Address)	(City) (State) (Zip Code)

18 U.S.C. 1001 and 43 U.S.C. 1212 make it a crime for any person knowingly and willfully to make to any department or agency of the United States any false, fictitious or fraudulent statements or representations as to any matter within its jurisdiction.

INSTRUCTIONS

1. This certification is made under the provisions of 43 U.S.C. § 1744 and 30 U.S.C. §28-28k and the regulations thereunder (43 CFR Part 3830).
2. The claimant(s) must fill in the dates in paragraph 1 for the beginning and ending of the assessment year for which this waiver is sought.
3. The claimant(s) must fill in the date in paragraph 2 for the beginning of the assessment year for which this waiver is sought.
4. All claim and site names and BLM serial numbers must be listed for the mining claims, mill sites, and tunnel sites for which the waiver is sought.
5. All owners of the mining claims, mill sites, and tunnel sites and their addresses must be given.
6. This waiver form must be signed by all the claimants or their designated agent, in original form. If an agent is designated, a notarized designation of agent, signed by all of the claimants with proper address given, must be submitted with this waiver.
7. This form must be filed no later than September 1st for the upcoming assessment year in the BLM State Office where the mining claims or sites are recorded, or the waiver cannot be granted by the BLM. (Example: To obtain a waiver for the assessment year 2012, which begins on September 1, 2011, you must qualify for and file for a waiver no later than September 1, 2011, in the proper BLM State Office.)
8. For all mining claims which require assessment work, you must record an affidavit of labor on or before the December 30th immediately following the filing of this waiver. For all other mining claims or sites waived, you must record a notice of intent to hold on or before the December 30th immediately following the filing of this waiver.
9. Mill and tunnel sites may also be listed on this waiver and be waived from payment of the maintenance fee. A notice of intent to hold for these sites is required to be filed by the December 30th following the filing of this waiver.

FOR OFFICIAL USE ONLY

Jim Hollander
263 Gamwood Rd
Blythe CA. 92225


RECEIVED
COMMUNICATIONS OFFICE

2015 OCT 27 P 3:17

PHOENIX, ARIZONA

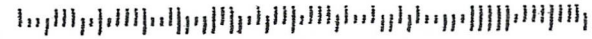
SN BERNARDINO CA 924

23 OCT 2015 PM 7 L



United States Department of the Interior
Bureau of Land Management
Arizona State Office
One W. Central Avenue, Suite 800
Phoenix AZ 85004-4428

9500494414



594

327533 385381
349802 420280

FORM APPROVED
OMB NO. 1004-0114
Expires: December 31, 2006

MAINTENANCE FEE WAIVER CERTIFICATION

SEE INSTRUCTIONS ON REVERSE

- This small miner waiver is filed for the assessment year beginning at noon on September 1, ~~2005~~ and ending at noon on September 1, 2006
- The undersigned and all related parties owned ten or fewer mining claims, mill, or tunnel sites located and maintained on Federal lands in the United States of America on September 1, 2005.
- The undersigned have performed the assessment work **required by law** for each mining claim listed **prior to filing this waiver** and understand that by filing this form; an affidavit of assessment work **must** be recorded by the December 30th following the filing of this waiver.
- The undersigned understand that if the assessment work obligation has not yet come due under 30 U.S.C. 28 (for those claims in their first assessment year only); a notice of intent to hold reciting this condition **must** be recorded by the December 30th following the filing of this waiver.
- The undersigned understand that mill and tunnel sites may also be listed upon this waiver and be waived from payment of the maintenance fee; and that a notice of intent to hold for these sites is required to be recorded by the December 30th immediately following the filing of this waiver.
- The undersigned understand and acknowledge that pursuant to 43 U.S.C. 1212 and 18 U.S.C. 1001; the filing or recording of a false, fictitious, or fraudulent document with the Bureau of Land Management may result in a fine of up to \$250,000, a prison term not to exceed five years, or both.
- The mining claims, mill or tunnel sites for which this waiver from payment of the maintenance fees is requested are:

CLAIM OR SITE NAME	BLM RECORDATION SERIAL NUMBER
1. Goldwood #1 - AMC # 349802 - twp 4n - Rng 20w	AMC # 349802 ✓
2. Sec 28	
3. Goldwood #2 AMC # 420280 - twp 4n - Rng 20w	AMC # 420280
4. Sec 28	
5. Cactus #1 AMC # 327536 - twp 4n - Rng 20w	AMC # 327536
6. Sec 28	
7. Golf Cactus #1 AMC # 385381 - twp 4n - Rng 20w	AMC # 385381
8. Sec 28	
9.	
10.	

The owner(s) (claimants) of the above mining claims and sites are:

Jim Holland
(Owner's Name - Please Print)
263 Gunwad Rd
(Street or P.O. Box)
BL the CA 92225
(City) (State) (Zip Code)

Jim Holland
(Owner's Signature)

Leland P Weeks
(Owner's Name - Please Print)
Po Box 1413
(Street or P.O. Box)
Quartzsite AZ 85348
(City) (State) (Zip Code)

Leland P Weeks
(Owner's Signature)

(Owner's Name - Please Print)

(Street or P.O. Box)

(City) (State) (Zip Code)

(Owner's Signature)

(Continued on page 2)

RECEIVED
BLM ARIZONA OFFICE
2015 SEP - 1 P 2:11
PHOENIX, ARIZONA

ENTERED
SEP 10 2015
BY: ee

(Owner's Name - Please Print)	(Owner's Signature)		
(Street or P.O. Box)	(City)	(State)	(Zip Code)
(Owner's Name - Please Print)	(Owner's Signature)		
(Street or P.O. Box)	(City)	(State)	(Zip Code)
(Owner's Name - Please Print)	(Owner's Signature)		
(Street or P.O. Box)	(City)	(State)	(Zip Code)
(Owner's Name - Please Print)	(Owner's Signature)		
(Street or P.O. Box)	(City)	(State)	(Zip Code)

INSTRUCTIONS

- | | |
|----------------------------------------------------------------------------------------------------------------------------------------------------------------------------------------------------------------------------------------------------------------------------------------------------------------------------------------------------------------------------------------------------------------------------------------------------------------------------------------------------------------------------------------------------------------------------------------------------------------------------------------------------------------------------------------------------------------------------------------------------------------------------------------------------------------------------------------------------------------------------------------------------------------------------------------------------------------------------------------------------------------------------------------------------------------------------------------------------------------------|------------------------------------------------------------------------------------------------------------------------------------------------------------------------------------------------------------------------------------------------------------------------------------------------------------------------------------------------------------------------------------------------------------------------------------------------------------------------------------------------------------------------------------------------------------------------------------------------------------------------------------------------------------------------------------------------------------------------------------------------------------------------------------------------------------------------------------------------------------------------------------------------------------------------------------------------------------------------------------------------------------------------------------------------------------------------------------------------------|
| <ol style="list-style-type: none"> 1. This certification is made under the provisions of § 1744 of Title 43 and § 28-28k of Title 30 of the United States Code; and the regulations thereunder (43 CFR Part 3830). 2. The claimant(s) must fill in the dates in paragraph 1 for the beginning and ending of the assessment year for which this waiver is sought. 3. The claimant(s) must fill in the date in paragraph 2 for the beginning of the assessment year for which this waiver is sought. 4. All claim and site names and Bureau of Land Management (BLM) serial numbers must be listed for the mining claims, mill sites, and tunnel sites for which the waiver is sought. 5. All owners of the mining claims, mill sites, and tunnel sites and their addresses must be given. 6. This waiver form must be signed by all the claimants or their designated agent, in original form. If an agent is designated, a notarized designation of agent, signed by all of the claimants with proper address given, must be submitted with this waiver. | <ol style="list-style-type: none"> 7. This form must be filed no later than September 1st for the upcoming assessment year in the BLM State Office where the mining claims or sites are recorded, or the waiver cannot be granted by the BLM. (Example: to obtain a waiver for the assessment year 2000, which begins at noon on September 1, 1999, you must qualify for and file for a waiver no later than September 1, 1999, in the proper BLM State Office). 8. For all mining claims which require assessment work, you must record an affidavit of labor on or before the December 30th immediately following the filing of this waiver. For all other mining claims or sites waived, you must record a notice of intent to hold on or before the December 30th immediately following the filing of this waiver. 9. Mill and tunnel sites may also be listed upon this waiver and be waived from payment of the maintenance fee. A notice of intent to hold for these sites is required to be filed by the December 30th following the filing of this waiver. |
|----------------------------------------------------------------------------------------------------------------------------------------------------------------------------------------------------------------------------------------------------------------------------------------------------------------------------------------------------------------------------------------------------------------------------------------------------------------------------------------------------------------------------------------------------------------------------------------------------------------------------------------------------------------------------------------------------------------------------------------------------------------------------------------------------------------------------------------------------------------------------------------------------------------------------------------------------------------------------------------------------------------------------------------------------------------------------------------------------------------------|------------------------------------------------------------------------------------------------------------------------------------------------------------------------------------------------------------------------------------------------------------------------------------------------------------------------------------------------------------------------------------------------------------------------------------------------------------------------------------------------------------------------------------------------------------------------------------------------------------------------------------------------------------------------------------------------------------------------------------------------------------------------------------------------------------------------------------------------------------------------------------------------------------------------------------------------------------------------------------------------------------------------------------------------------------------------------------------------------|

NOTICE/BURDEN HOURS STATEMENT

The Privacy Act of 1974, *as amended*, and the regulation in 43 CFR 2.48(d) provide that you be furnished the following information in connection with the information required by this certification of waiver from rental fees.

AUTHORITY: 30 U.S.C. 28-28k; 43 U.S.C. 1201, 1457, 1740, and 1744; and 43 CFR 3830.

PRINCIPLE PURPOSE: This information is to be used to verify that the owner(s) (claimants) of a mining claim has complied with 30 U.S.C. 28f and is entitled to perform assessment work in lieu of paying the maintenance fee for the mining claims listed on this form.

ROUTINE USE: (1) Adjudication of the claimant(s) certification of waiver from paying the maintenance fee otherwise required by 30 U.S.C. 28f. (2) Disclosure may be made to appropriate Federal agencies when location is made within the agency's geographic area of responsibility. (3) Information from the record and/or the record will be transferred to the appropriate Federal, State, or local agency, or a member of the public in response to a specific request for pertinent information. (4) Information may also be provided to the Department of Justice or in a proceeding before a court or adjudicative body; or to Federal, State, local or foreign agencies when needed for enforcement of civil or criminal codes or applicable regulations concerning title rights upon the public land.

EFFECT OF NOT PROVIDING INFORMATION: Disclosure of this information is required by 30 U.S.C. 28f and 43 CFR Part 3830 for those qualified claimants wishing to take the small miner waiver allowed. Failure to supply the information required in this form to support the claimants certification of waiver from payment of the otherwise required maintenance fees will result in the waiver being disallowed and the mining claims subject to forfeiture by BLM under 30 U.S.C. 28i.

The Paperwork Reduction Act of 1995 requires us to inform you that:

This information is being collected to allow the BLM to determine if you qualify for a waiver from the payment of \$100 per mining claim or site maintenance fee established in 30 U.S.C. 28f and the implementing regulations at 43 CFR 3830. A response to this request is required in accordance with the statute to obtain your benefit.

BLM would like you to know that you do not have to respond to this, or any other, Federal agency-sponsored information collection unless it displays a currently valid OMB control number.

Public reporting burden for this form is estimated to average 8 minutes (0.133 hours) per response, including time to review instructions, gathering and maintaining data, and completing and reviewing the form. Direct comments regarding this burden estimate, or any other aspect of this form, to the U.S. Department of the Interior, Bureau of Land Management, (1004-0114) Bureau Information Collection Clearance Officer (WO-630), Mail Stop 401 LS, 1849 C St., N.W., Washington, D.C. 20240.

FOR OFFICIAL USE ONLY

Jim Holland
263 Greenwood
Blythe CA
92225

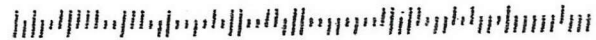
RECEIVED
RIM 17 STATE OFFICE
2015 SEP -1 P 2:11
PHOENIX, ARIZONA

SAN BERNARDINO
SAN BERNARDINO CA 924
CA 924
27 AUG 15
27 AUG 2015 PM 3 L
PM 3 L



United States Department of Interior
Bureau of Land Management
Arizona State Office
1 North Central Avenue, Suite 800
Phoenix, AZ 85004

8500434471



1304

AA

327533
383712
385381

FORM APPROVED
OMB NO. 1004-0114
Expires: October 31, 2016

MAINTENANCE FEE WAIVER CERTIFICATION

SEE INSTRUCTIONS ON PAGE 2

1. This small miner waiver is filed for the assessment year beginning on September 1, 2015 and ending on September 1, 2016
2. The undersigned and all related parties owned ten or fewer mining claims, mill, or tunnel sites located and maintained on Federal lands in the United States of America on September 1, 2015.
3. The undersigned have performed the assessment work required by law for each mining claim listed prior to filing this waiver and understand that by filing this form, the undersigned must file an affidavit of assessment work with the Bureau of Land Management (BLM) by the December 30th following the filing of this waiver.
4. The undersigned understand that if the assessment work obligation has not yet come due under 30 U.S.C. 28 (for those claims in their first assessment year only), a notice of intent to hold reciting this condition must be recorded by the December 30th following the filing of this waiver.
5. The undersigned understand that mill and tunnel sites may also be listed on this waiver and be waived from payment of the maintenance fee, and that a notice of intent to hold for these sites is required to be filed with the BLM by the December 30th following the filing of this waiver.
6. The undersigned understand and acknowledge that pursuant to 43 U.S.C. 1212 and 18 U.S.C. 1001, the filing or recording of a false, fictitious, or fraudulent document with the BLM may result in a fine of up to \$250,000, a prison term not to exceed five years, or both.
7. The mining claims, mill or tunnel sites for which this waiver from payment of the maintenance fees is requested are:

CLAIM OR SITE NAME	BLM RECORDATION SERIAL NUMBER
1. <u>Cactus #3</u>	<u>AMC 327538</u> ✓
2. <u>Who'd A Thought IT</u>	<u>AMC 383712</u>
3. <u>Gallop #</u>	<u>AMC 385382</u>
4.	
5.	
6.	
7.	
8.	
9.	
10.	

RECEIVED
BLM AZ STATE OFFICE
2015 AUG 17 P 3:30
PHOENIX, ARIZONA

The owner(s) (claimants) of the above mining claims and sites are:

Melvin E Duncan
(Owner's Name - Please Print)

Melvin E Duncan
(Owner's Signature)

P.O. Box 3396
Quartz
(Owner's Mailing Address)

Quartzsite AZ 95359
(City) (State) (Zip Code)

(Owner's Name - Please Print)

(Owner's Signature)

(Owner's Mailing Address)

(City) (State) (Zip Code)

(Owner's Name - Please Print)

(Owner's Signature)

(Owner's Mailing Address)

(City) (State) (Zip Code)

(Owner's Name - Please Print)

(Owner's Signature)

(Owner's Mailing Address)

(City) (State) (Zip Code)

(Continued on page 2)

ENTERED
SEP 8 2015
BY: RE

NW-RE 9/15/15

(Owner's Name - Please Print)	(Owner's Signature)		
(Owner's Mailing Address)	(City)	(State)	(Zip Code)
(Owner's Name - Please Print)	(Owner's Signature)		
(Owner's Mailing Address)	(City)	(State)	(Zip Code)
(Owner's Name - Please Print)	(Owner's Signature)		
(Owner's Mailing Address)	(City)	(State)	(Zip Code)
(Owner's Name - Please Print)	(Owner's Signature)		
(Owner's Mailing Address)	(City)	(State)	(Zip Code)

18 U.S.C. 1001 and 43 U.S.C. 1212 make it a crime for any person knowingly and willfully to make to any department or agency of the United States any false, fictitious or fraudulent statements or representations as to any matter within its jurisdiction.

INSTRUCTIONS

1. This certification is made under the provisions of 43 U.S.C. § 1744 and 30 U.S.C. §28-28k and the regulations thereunder (43 CFR Part 3830).
2. The claimant(s) must fill in the dates in paragraph 1 for the beginning and ending of the assessment year for which this waiver is sought.
3. The claimant(s) must fill in the date in paragraph 2 for the beginning of the assessment year for which this waiver is sought.
4. All claim and site names and BLM serial numbers must be listed for the mining claims, mill sites, and tunnel sites for which the waiver is sought.
5. All owners of the mining claims, mill sites, and tunnel sites and their addresses must be given.
6. This waiver form must be signed by all the claimants or their designated agent, in original form. If an agent is designated, a notarized designation of agent, signed by all of the claimants with proper address given, must be submitted with this waiver.
7. This form must be filed no later than September 1st for the upcoming assessment year in the BLM State Office where the mining claims or sites are recorded, or the waiver cannot be granted by the BLM. (Example: To obtain a waiver for the assessment year 2012, which begins on September 1, 2011, you must qualify for and file for a waiver no later than September 1, 2011, in the proper BLM State Office.)
8. For all mining claims which require assessment work, you must record an affidavit of labor on or before the December 30th immediately following the filing of this waiver. For all other mining claims or sites waived, you must record a notice of intent to hold on or before the December 30th immediately following the filing of this waiver.
9. Mill and tunnel sites may also be listed on this waiver and be waived from payment of the maintenance fee. A notice of intent to hold for these sites is required to be filed by the December 30th following the filing of this waiver.

FOR OFFICIAL USE ONLY

UNITED STATES
DEPARTMENT OF THE INTERIOR
BUREAU OF LAND MANAGEMENT

Requested By: Melvin Duncan
SHELLY D BAKER, RECORDER 327533
OFFICIAL RECORDS OF LA PAZ COUNTY, AZ 383712
08-13-2015 08:27 AM Recording Fee \$15.00

AFFIDAVIT OF ANNUAL ASSESSMENT WORK

385381

WHEN RECORDED, MAIL DOCUMENT TO:

NAME: Melvin E Duncan

ADDRESS: P.O. Box 3396

CITY, STATE, ZIP: Quartzsite, Az, 85359

FOR COUNTY RECORDER'S USE

No. of Claims 3

x \$10/claim

Total due BLM \$ 30⁰⁰

TO ALL WHOM IT MAY CONCERN:

1. The undersigned certifies that at least \$100 per claim was expended for development, labor and improvements, or equivalent value added, as the annual assessment work for the assessment year ending September 1, 2015 for the following contiguous unpatented mining claim(s), located in the County of La Paz, in the State of AZ.

BLM Serial No.	Name of Claim	Tp Rg Sec Mer				County Recordation Book and Page No.	Date
		Example: 13N 5E 14 MDM					
327538	Cactus #3	4N	20W	28			
383712	Who'd A Thought IT	4N	20W	28			
385382	Golf #2	4N	20W	28			

2015 AUG 17 P 3:04

RECEIVED
BLM AT THE OFFICE
RDM

(Continued on page 2)

RECEIPT # 3370093

2. Type of labor and improvements (specify what was done and give the total value for that labor and improvement to show at least \$100 for each claim). If a geological, geochemical, or geophysical survey was performed, as per 30 U.S.C. 28-1, reference the title of the report of survey, give cost and date of the survey and report, and indicate it was filed with the County Recorder:

Description of Work Performed	Value of Work Performed	Date Work Was Performed
Reclaiming Old holes with backhoer Cat	\$800.00	11-2-2014

3. Name and mailing address of each person who performed the labor and improvements:

Name (please print)

Melvin E. Duncan

Current Mailing Address (please print)

P.O. Box 3396 Quartzsite, AZ, 85359

4. Name and mailing address of each person who holds and claims the subject mining claim(s) for the valuable minerals contained therein. Be sure to indicate if there is a change of address:

Name (please print)

Melvin E. Duncan

Current Mailing Address (please print)

P.O. Box 3396 Quartzsite, AZ, 85359

RECEIVED
 PHENIX ARIZONA
 2015 AUG 17 P 3:04
 COUNTY RECORDER

5. The undersigned testifies that on the date of 8-10, 2015, all monuments required by law were erected upon the subject claim(s), and all notices required by law were posted on the subject claim(s) or copies thereof were in place, and at said date, each corner monument bore or contained

markings sufficient to appropriately designate the corner of the claim to which it pertains and the name of the claim(s).

I hereby certify under penalty of perjury under the laws of the State of Az. that the foregoing statements are true and correct:

Melani E Duncan Date: 8-10-2015.
(Signature of person responsible for above statement)


Title 18 U.S.C. 1001 and 43 U.S.C. 1212 make it a crime for any person knowingly and willfully to make to any department or agency of the United States any false, fictitious or fraudulent statements or representations as to any matter within its jurisdiction.

Notary Block

SUBSCRIBED AND SWORN TO before me, this 10th day of August 2015

By: Virginia Dill
(Signature of Affiant)

Title: Notary



My Commission Expires: July 1st, 2016

INSTRUCTIONS

1. This is an optional form that may be used to satisfy the requirements for the Bureau of Land Management (BLM) under the provisions of 43 U.S.C. §1744 and 30 U.S.C. §28-28d and the regulations thereunder (43 CFR part 3835). Since local and State laws may vary, you should contact your local and State agencies where the claims are located to ensure all applicable laws and requirements are satisfied.
2. The claimant(s) must fill in the date in paragraph 1 for the applicable assessment year and the county and state where the claims are located.
3. All claim names, BLM serial numbers, legal descriptions, and original county recording information must be listed for the claims pertaining to this assessment notice.
4. The claimant(s) must complete paragraph 2 listing all labor or improvements which was performed on or did benefit the subject mining claims. The value and date of the labor or improvements must also be listed. The total amount of labor or improvements can be listed, but the total expenditure must equal at least \$100 for each claim.
5. The names and current mailing addresses of the person(s) performing the labor shall be listed in paragraph 3.
6. The name and current mailing address of each owner (claimant) of the claims shall be listed in paragraph 4. The mailing address shall be the owner's address and not the address of an agent or anyone representing the claimant. Be sure to note if there has been a change of address.
7. Paragraph 5 shall be completed to show the date it was verified that all monuments required by law were properly erected, all notices were posted, and that corners were appropriately designated for all claims listed.
8. An exact legible reproduction or duplicate (other than microfilm or other electronic media) of this affidavit or another type of affidavit of assessment work that you file or will file in the county where each claim is located, must be filed with the BLM on or before December 30 of the calendar year in which the assessment year ends. For mill or tunnel sites, a separate notice of intent to hold must be filed with the BLM on or before December 30. Requirements for filing a notice of intent to hold can be found at 43 CFR 3835.33.
9. A processing fee of \$10 for each claim listed must be returned to the BLM along with this or any other affidavit of assessment work.

2015 AUG 17 P 3:04

RECEIVED

NOTICES


THE PRIVACY ACT and 43 CFR 2.48(d) require that you be furnished with the following information in connection with the information requested by this form.

AUTHORITY: 30 U.S.C. §28-28d and 43 CFR part 3835 permit collection of the information requested by this form.

PRINCIPAL PURPOSE: The BLM will use the information you provide to document compliance with 43 U.S.C. 1744 and that assessment work has been completed in accordance with 30 U.S.C. § 28-28d and 43 CFR part 3835 in lieu of paying the maintenance fee for the mining claims listed on this form.

ROUTINE USES: The BLM will only disclose this information in accordance with the provisions at 43 CFR 2.56(b) and (c).

EFFECT OF NOT PROVIDING INFORMATION: Disclosure of the requested information is required by 30 U.S.C. § 28-28d and 43 CFR part 3835 for claimants qualified to perform assessment work in lieu of paying the maintenance fee. Failure to submit all the requested information or to complete this form will delay the BLM's processing of the form and may preclude the BLM's acceptance of the assessment work information, which may result in forfeiture of the mining claim(s) by the claimant.



THE PAPERWORK REDUCTION ACT requires us to inform you that:

Use of this form is optional. You must perform assessment if a waiver to pay the maintenance fee has been requested. This form is provided to help you attest that annual assessment work has been completed in lieu of paying the maintenance fee for your claim(s). Submission of the requested information is necessary to obtain or retain a benefit.

You do not have to respond to this or any other Federal agency-sponsored information collection unless it displays a valid OMB control number.

BURDEN HOURS STATEMENT: The estimated public reporting burden for this form is 30 minutes per response, including the time for reviewing instructions, gathering and maintaining data, and completing and reviewing the form. You may submit comments regarding the burden estimate or any other aspect of this form to: U.S. Department of the Interior, Bureau of Land Management (1004-0114), Bureau Information Collection Clearance Officer (WO-630), 1849 C Street, N.W., Room 2134LM, Washington, D.C. 20240.

RECEIVED
BLM AUSTIN OFFICE
2015 AUG 17 P 3: 04
PHOENIX, ARIZONA



Flat Rate Envelope

Apply Priority Mail Postage Here

Melvin
P.O. Box 3396
Quartzsite Az.
85359



1021



85004

U.S. POSTAGE
PAID
QUARTZSITE, AZ
85346
AUG 14, 15
AMOUNT
\$5.75
R2304W121265-02

PHOENIX, ARIZONA
2015 AUG 17 P 3:05
BLM AZ STATE OFFICE
RECEIVED

U. S. Department of the Interior
BLM Az. state office
1 North Central Ave. suite 800
Phoenix, Az 85004

Expected Delivery Day: 08/15/2015

USPS TRACKING NUMBER



EP14H JAN 2011 Outer Dimension: 10 x 5

United States Department of the Interior
Bureau of Land Management
 LANDS/RECREATION & PLANNING
 ONE N CENTRAL AVE
 PHOENIX, AZ 85004 -2203
 Phone: 602-417-9200

Receipt

No: 3370093

Transaction #: 3468249	
Date of Transaction: 08/18/2015	
CUSTOMER:	
MELVIN E DUNCAN PO BOX 3396 QUARTZSITE, AZ 85359-3396 US	

LINE #	QTY	DESCRIPTION	REMARKS	UNIT PRICE	TOTAL
1	1.00	LOCATABLE MINERALS / MINING CLAIMS-NOT NEW-UNADJUD, ONE AUTH NO. ONLY / MINING CLAIM MONEY RECEIVED CASES: AMC327538/\$30.00	MAINT FEE WAIVER (3) 2016 / POL (3) 2015	- n/a -	30.00
TOTAL:					\$30.00

PAYMENT INFORMATION					
1	AMOUNT:	30.00	POSTMARKED:	08/14/2015	
	TYPE:	CHECK	RECEIVED:	08/17/2015	
	CHECK NO:	2080			
	NAME:	DUNCAN, MELVIN E PO BOX 3396 QUARTZSITE AZ 85359-3396 US			

REMARKS

This receipt was generated by the automated BLM Collections and Billing System and is a paper representation of a portion of the official electronic record contained therein.

ENTERED
 BY: *Ram*

UNITED STATES
DEPARTMENT OF THE INTERIOR
BUREAU OF LAND MANAGEMENT
MAINTENANCE FEE PAYMENT FORM
FOR PLACER MINING CLAIMS

Page 1 of 2

362383
385381
413311
414076
425232
428834

Remitter Name: Quartzsite Metal Detecting Club

2015-01241
Page 1 of 2

Mailing Address: P.O. 3102

Requested By: Quartzsite Metal Detection Club
SHELLY D BAKER, RECORDER
OFFICIAL RECORDS OF LA PAZ COUNTY, AZ
03-31-2015 03:02 PM Recording Fee \$15.00

City, State, Zip: Quartzsite, AZ 85359

Check here if this is a change of address.

FOR COUNTY RECORDER'S USE

No. of claims 13
Total due BLM \$ 2015

- The maintenance fee may be paid by cash, check, money order, Bureau of Land Management (BLM) Declining Deposit Account, or credit card (VISA, American Express, Discover, or MasterCard). Payments must be remitted to the BLM State Office where your claim or site is recorded and received on or before September 1. If the payment is mailed, the envelope must be postmarked by a bona fide delivery service on or before September 1 and received at the proper BLM State Office within 15 calendar days after the due date. Payments may also be made by telephone using a credit card. A complete listing of BLM State Offices with their addresses and phone numbers can be found at
- The maintenance fee for the following claim(s) applies to the assessment year 2016.

CLAIM NAME	BLM SERIAL NO.	ACRES IN CLAIM	PAYMENT DUE TO THE BLM (See Instructions on Page 2)
<u>Coof 3</u>	<u>AMC 385383</u>	<u>20</u>	<u>155</u>
<u>Jumping Jack 2</u>	<u>HMA H13311</u>	<u>20</u>	<u>155</u>
<u>Jumping Jack 4</u>	<u>AMC H25232</u>	<u>20</u>	<u>155</u>
<u>Jumping Jack 3</u>	<u>AMC H14076</u>	<u>20</u>	<u>155</u>
<u>Jumping Jack 5</u>	<u>AMC H25233</u>	<u>20</u>	<u>155</u>
<u>Jumping Jack 6</u>	<u>AMC H25234</u>	<u>20</u>	<u>155</u>
<u>Jumping Jack 7</u>	<u>AMC H25235</u>	<u>20</u>	<u>155</u>
<u>Jumping Jack 8</u>	<u>AMC H25236</u>	<u>20</u>	<u>155</u>
<u>Jumping Jack 9</u>	<u>AMC H25237</u>	<u>20</u>	<u>155</u>
<u>Jumping Jack 205</u>	<u>AMC H28834</u>	<u>20</u>	<u>155</u>

Use a separate sheet for additional claim names, serial numbers, and claimant names and addresses.

(Continued on page 2)

RECEIPT # 3264733

RECEIVED
BLM AZ STATE OFFICE
2015 APR -2 P 2:55
PHOENIX, ARIZONA

HN 2012 285
HN 2013 34
HN 2013 34
HN 2013 33
HN 2013 34
"
"
"
"
"

UNITED STATES
DEPARTMENT OF THE INTERIOR
BUREAU OF LAND MANAGEMENT
MAINTENANCE FEE PAYMENT FORM
FOR PLACER MINING CLAIMS

Page 2 of 2

Remitter Name: QUANTZERTZ Mining De-Tec. Tim
C. H. W.

Mailing Address: P.O. 3102

City, State, Zip: QUANTZERTZ, AZ 85359

Check here if this is a change of address.

FOR COUNTY RECORDER'S USE

No. of claims _____
Total due BLM \$ _____

- The maintenance fee may be paid by cash, check, money order, Bureau of Land Management (BLM) Declining Deposit Account, or credit card (VISA, American Express, Discover, or MasterCard). Payments must be remitted to the BLM State Office where your claim or site is recorded and received on or before September 1. If the payment is mailed, the envelope must be postmarked by a bona fide delivery service on or before September 1 and received at the proper BLM State Office within 15 calendar days after the due date. Payments may also be made by telephone using a credit card. A complete listing of BLM State Offices with their addresses and phone numbers can be found at _____.
- The maintenance fee for the following claim(s) applies to the assessment year 2016.

CLAIM NAME	BLM SERIAL NO.	ACRES IN CLAIM	PAYMENT DUE TO THE BLM (See Instructions on Page 2)
Middle CAMP MINE	AME 362383	20	155
Middle CAMP MINE 2	AME #28835	20	155
Middle CAMP MINE 3	AME 428836	20	155

Use a separate sheet for additional claim names, serial numbers, and claimant names and addresses.

AN POW Sec 21

(Continued on page 2)

RECEIVED
BLM STATE OFFICE
PHOENIX, ARIZONA
2015 APR - 2 P 2: 55

P.O. 363

Quantico, AZ

85346

RECEIVED
BLM AZ STATE OFFICE

2015 APR -2 P 2:46

PHOENIX, ARIZONA State office of BLM

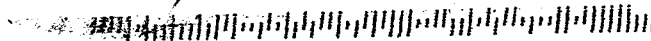
1 N Central Ave

Box 355

Phoenix, AZ 85004



5500434414



United States Department of the Interior
Bureau of Land Management
 LANDS/RECREATION & PLANNING
 ONE N CENTRAL AVE
 PHOENIX, AZ 85004 -2203
 Phone: 602-417-9200

Receipt

No: 3264733

Transaction #: 3360306	
Date of Transaction: 04/03/2015	
CUSTOMER:	
QUARTZSITE METAL DETECTING CLUB PO BOX 3102 QUARTZSITE, AZ 85359-3102 US	

LINE #	QTY	DESCRIPTION	REMARKS	UNIT PRICE	TOTAL
1	1.00	LOCATABLE MINERALS / MINING CLAIMS-NOT NEW-UNADJUD, ONE AUTH NO. ONLY / MINING CLAIM MONEY RECEIVED CASES: AMC385323/\$2015.00	MAINT FEE PYMNT (13) 2016	- n/a -	2015.00
TOTAL:					\$2,015.00

PAYMENT INFORMATION			
1	AMOUNT:	2015.00	POSTMARKED: 03/31/2015
	TYPE:	CHECK	RECEIVED: 04/02/2015
	CHECK NO:	1773	
	NAME:	QUARTZSITE METAL DETECTING CLUB INC PO BOX 3102 QUARTZSITE AZ 85359-3102 US	

REMARKS

This receipt was generated by the automated BLM Collections and Billing System and is a paper representation of a portion of the official electronic record contained therein.

ENTERED
 APR 13 2015
 BY: *R. Ann*

349802
 420280
 327533
385381

NOTICE OF INTENTION TO HOLD MINING CLAIMS/SITES

When Recorded Return Document to:
Jim Holland
263 Garnwood Rd
Blythe CA 92225

BLM
 Date
 Stamp
 PHOENIX, ARIZONA
 2014 DEC 29 P 3:36

Check here if this is a change of address.
 Telephone: _____
 E-mail Address: _____

I (We) intend to hold the claims(s) and/or site(s) listed below for the calendar year 20____, and I (We) have filed or will file a Notice of Intent to Hold in the county where the claim (s) is located.

Reason for filing a Notice of Intent to Hold instead of an assessment work filing (check one):


- Maintenance fee was paid to maintain claim(s) during this assessment year.
- Mill or tunnel sites.
- Claim(s) was located during the current assessment year.
- BLM has deferred assessment work (attach copy of decision granting deferment, or pending petition for deferment including date petition was filed.)

Line No.	AMC NUMBER	CLAIM/SITE NAME	COUNTY RECORDER DATA (If available)	TWP	RNG	SEC
1	349802	Goldwood #1		4N.	20W	28
2	420280	Goldwood #2		4N.	20W	28
3	327536	Cactus #1		4N.	20W	28
4	385381	Cactus #1		4N.	20W	28
5						
6						
7						
8						
9						
10						

Form: MCF110
 Revised July 2014
 Page 1 of 2

ENTERED
 JAN 05 2015
 BY: RAN

NOTICE OF INTENTION TO HOLD MINING CLAIMS/SITES
page 2



1. State of Arizona, County of La Paz

2. I (Name) Jim Holland

3. Reside at (Address) 263 Gamwood Rd.

City Blythe County Riverside State CA Zip 92225 being duly sworn, depose and say that I am a citizen of the United States, more than eighteen years of age, that all of the facts set forth in this notice, subject to the provisions and penalties of 18 U.S.C. 1001 pertaining to the filing of false, fictitious, or fraudulent statements with the United States, are true and correct according to the best of my knowledge, information and belief.

4. Owner's name and address (If not shown in Items 1-3 above).


5. Dated: 12-23-14 Signature: Jim Holland

Bureau of Land Management
Arizona State Office
www.blm.gov/az

No. of Claims: <u>4</u> x \$10 = <u>\$40.00</u>
Check No: <u>3021</u> Init. <u>CAH</u>
Receipt No.: <u>3199350</u>
For BLM Use Only

Jim Holland
263 Gamwood Rd
Blythe CA 92225

CERTIFIED MAIL™



7013 1710 0002 3565 4962

CA 923
24 DEC '14



85004

FOREVER



U.S. POSTAGE
PAID
BLYTHE, CA
92225
DEC 24 '14
AMOUNT

\$6.00

00088438-05

USA

RECEIVED
MAZSA
2014 DEC 29 P 3:36
PHOENIX, ARIZONA

Bureau of Land Management
One North Central Ave. Suite 800
Phoenix, AZ 85004

85004442700



United States Department of the Interior
Bureau of Land Management
 LANDS/RECREATION & PLANNING
 ONE N CENTRAL AVE
 PHOENIX, AZ 85004 -2203
 Phone: 602-417-9200

Receipt

No: 3199350

Transaction #: 3292830	
Date of Transaction: 12/30/2014	
CUSTOMER:	
JIM HOLLAND 263 N GUMWOOD RD BLYTHE, CA 92225-4913 US	

LINE #	QTY	DESCRIPTION	REMARKS	UNIT PRICE	TOTAL
1	1.00	LOCATABLE MINERALS / MINING CLAIMS- NOT NEW-UNADJUD, ONE AUTH NO. ONLY / MINING CLAIM MONEY RECEIVED CASES: AMC349802/\$40.00	NOI (4) 2014	- n/a -	40.00
TOTAL:					\$40.00

PAYMENT INFORMATION					
1	AMOUNT:	40.00	POSTMARKED:	12/24/2014	
	TYPE:	CHECK	RECEIVED:	12/29/2014	
	CHECK NO:	3021			
	NAME:	HOLLAND, JAMES 263 N GUMWOOD RD BLYTHE CA 92225-4913 US			

REMARKS

This receipt was generated by the automated BLM Collections and Billing System and is a paper representation of a portion of the official electronic record contained therein.

ENTERED
 JAN 05 2015
 BY: *R Am*

UNITED STATES
DEPARTMENT OF THE INTERIOR
BUREAU OF LAND MANAGEMENT
MAINTENANCE FEE WAIVER CERTIFICATION

Amc 414076
Amc 411908

016

Amc 362383
Amc 385381

FORM APPROVED
OMB NO. 1004-0114
Expires: October 31, 2016
Amc 413311

SEE INSTRUCTIONS ON PAGE 2

Amc 365044

- This small miner waiver is filed for the assessment year beginning on September 1, 2013 and ending on September 1, 2014.
- The undersigned and all related parties owned ten or fewer mining claims, mill, or tunnel sites located and maintained on Federal lands in the United States of America on September 1, 2014.
- The undersigned have performed the assessment work required by law for each mining claim listed prior to filing this waiver and understand that by filing this form, the undersigned must file an affidavit of assessment work with the Bureau of Land Management (BLM) by the December 30th following the filing of this waiver.
- The undersigned understand that if the assessment work obligation has not yet come due under 30 U.S.C. 28 (for those claims in their first assessment year only), a notice of intent to hold reciting this condition must be recorded by the December 30th following the filing of this waiver.
- The undersigned understand that mill and tunnel sites may also be listed on this waiver and be waived from payment of the maintenance fee, and that a notice of intent to hold for these sites is required to be filed with the BLM by the December 30th following the filing of this waiver.
- The undersigned understand and acknowledge that pursuant to 43 U.S.C. 1212 and 18 U.S.C. 1001, the filing or recording of a false, fictitious, or fraudulent document with the BLM may result in a fine of up to \$250,000, a prison term not to exceed five years, or both.
- The mining claims, mill or tunnel sites for which this waiver from payment of the maintenance fees is requested are:

CLAIM OR SITE NAME	BLM RECORDATION SERIAL NUMBER
1. MIDDLE CAMP MINE MF paid	AMC 362383 ✓ QMDC
2. MIDDLE CAMP 2 No 2014	AMC 362384 QMDC
3. GOLF #3 MF pb	AMC 385383 QMDC
4. JUMPING JACK #2 MF pd	AMC 413311 QMDC
5. JUMPING JACK #3 MF pd	AMC 414076 QMDC
6. GRANIT #1 No 2014	AMC 411908 QMDC
7. GRANIT #2 No 2014	AMC 411909 QMDC
8. LAST GASP No 2014	AMC 365044 QMDC
9.	
10.	

RECEIVED
BLM AZ STATE OFFICE
PHOENIX ARIZONA
2014 MAR 20 P 3:08

The owner(s) (claimants) of the above mining claims and sites are:

JACKIE BIANNUCCI
(Owner's Name - Please Print)
P.O. BOX 5273
(Owner's Mailing Address)

Jackie Biannucci
(Owner's Signature)
QUARTZSITE AZ 85359
(City) (State) (Zip Code)

DONALDA (DONA) JOHNSON
(Owner's Name - Please Print)
P.O. BOX 4226
(Owner's Mailing Address)

Donalda (Dona) Johnson
(Owner's Signature)
QUARTZSITE AZ 85359
(City) (State) (Zip Code)

RHONDA L BERNARD
(Owner's Name - Please Print)
P.O. BOX 3065
(Owner's Mailing Address)

Rhonda L Bernard
(Owner's Signature)
QUARTZSITE AZ 85359
(City) (State) (Zip Code)

TOM WARREN
(Owner's Name - Please Print)
P.O. BOX 1222
(Owner's Mailing Address)

Tom Warren
(Owner's Signature)
QUARTZSITE AZ 85346
(City) (State) (Zip Code)

(Continued on page 2)

Not eligible for waiver. Over 10 with related parties.

QUARTZSITE METAL DETECTING CLUB

(Owner's Name - Please Print)

Charles Weinheimer (President)
(Owner's Signature)

P.O. BOX 3102

(Owner's Mailing Address)

QUARTZSITE

(City)

AZ

(State)

85359

(Zip Code)

BILL STOVER

(Owner's Name - Please Print)

Bill Stover
(Owner's Signature)

P.O. BOX 5506

(Owner's Mailing Address)

QUARTZSITE

(City)

AZ

(State)

85359

(Zip Code)

TOM STOLL

(Owner's Name - Please Print)

Tom Stoll
(Owner's Signature)

P.O. BOX 4226

(Owner's Mailing Address)

QUARTZSITE

(City)

AZ

(State)

85359

(Zip Code)

JANICE WEINHEIMER

(Owner's Name - Please Print)

Janice Weinheimer
(Owner's Signature)

196 RAINBOW DRIVE # 9698

(Owner's Mailing Address)

LIVINGSTON

(City)

TX

(State)

77399

(Zip Code)

18 U.S.C. 1001 and 43 U.S.C. 1212 make it a crime for any person knowingly and willfully to make to any department or agency of the United States any false, fictitious or fraudulent statements or representations as to any matter within its jurisdiction.

INSTRUCTIONS

1. This certification is made under the provisions of 43 U.S.C. § 1744 and 30 U.S.C. §28-28k and the regulations thereunder (43 CFR Part 3830).
2. The claimant(s) must fill in the dates in paragraph 1 for the beginning and ending of the assessment year for which this waiver is sought.
3. The claimant(s) must fill in the date in paragraph 2 for the beginning of the assessment year for which this waiver is sought.
4. All claim and site names and BLM serial numbers must be listed for the mining claims, mill sites, and tunnel sites for which the waiver is sought.
5. All owners of the mining claims, mill sites, and tunnel sites and their addresses must be given.
6. This waiver form must be signed by all the claimants or their designated agent, in original form. If an agent is designated, a notarized designation of agent, signed by all of the claimants with proper address given, must be submitted with this waiver.
7. This form must be filed no later than September 1st for the upcoming assessment year in the BLM State Office where the mining claims or sites are recorded, or the waiver cannot be granted by the BLM. (Example: To obtain a waiver for the assessment year 2012, which begins on September 1, 2011, you must qualify for and file for a waiver no later than September 1, 2011, in the proper BLM State Office.)
8. For all mining claims which require assessment work, you must record an affidavit of labor on or before the December 30th immediately following the filing of this waiver. For all other mining claims or sites waived, you must record a notice of intent to hold on or before the December 30th immediately following the filing of this waiver.
9. Mill and tunnel sites may also be listed on this waiver and be waived from payment of the maintenance fee. A notice of intent to hold for these sites is required to be filed by the December 30th following the filing of this waiver.

RECEIVED
 BLM STATE OFFICE
 ARIZONA
 2013 MAR 20 P 3:08

FOR OFFICIAL USE ONLY

LINDA TAYLOR
 (Owner's Name - Please Print)
 P.O. Box 2798
 (Owner's Mailing Address)

Linda Taylor
 (Owner's Signature)
 QUARTZSITE
 (City) AZ 85346
 (State) (Zip Code)

ROBERT BARNARD
 (Owner's Name - Please Print)
 P.O. Box 2111
 (Owner's Mailing Address)

Robert Barnard
 (Owner's Signature)
 QUARTZSITE
 (City) AZ 85346
 (State) (Zip Code)

(Owner's Name - Please Print)
 (Owner's Mailing Address)

(Owner's Signature)
 (City) (State) (Zip Code)

(Owner's Name - Please Print)
 (Owner's Mailing Address)

(Owner's Signature)
 (City) (State) (Zip Code)

PHOENIX, ARIZONA
 2014 MAR 20 3:00 PM
 RECEIVED
 BLM AZ STATE OFFICE

18 U.S.C. 1001 and 43 U.S.C. 1212 make it a crime for any person knowingly and willfully to make to any department or agency of the United States any false, fictitious or fraudulent statements or representations as to any matter within its jurisdiction.

INSTRUCTIONS

1. This certification is made under the provisions of 43 U.S.C. § 1744 and 30 U.S.C. §28-28k and the regulations thereunder (43 CFR part 3850).
2. The claimant(s) must fill in the dates in paragraph 1 for the beginning and ending of the assessment year for which this waiver is sought.
3. The claimant(s) must fill in the date in paragraph 2 for the beginning of the assessment year for which this waiver is sought.
4. All claim and site names and BLM serial numbers must be listed for the mining claims, mill sites, and tunnel sites for which the waiver is sought.
5. All owners of the mining claims, mill sites, and tunnel sites and their addresses must be given.
6. This waiver form must be signed by all the claimants or their designated agent, in original form. If an agent is designated, a notarized designation of agent, signed by all of the claimants with proper address given, must be submitted with this waiver.
7. This form must be filed no later than September 1st for the upcoming assessment year in the BLM State Office where the mining claims or sites are recorded, or the waiver cannot be granted by the BLM. (Example: To obtain a waiver for the assessment year 2012, which begins on September 1, 2011, you must qualify for and file for a waiver no later than September 1, 2011, in the proper BLM State Office.)
8. For all mining claims which require assessment work, you must record an affidavit of labor on or before the December 30th immediately following the filing of this waiver. For all other mining claims or sites waived, you must record a notice of intent to hold on or before the December 30th immediately following the filing of this waiver.
9. Mill and tunnel sites may also be listed on this waiver and be waived from payment of the maintenance fee. A notice of intent to hold for these sites is required to be filed by the December 30th following the filing of this waiver.

FOR OFFICIAL USE ONLY

UNITED STATES
DEPARTMENT OF THE INTERIOR
BUREAU OF LAND MANAGEMENT

AFFIDAVIT OF ANNUAL ASSESSMENT WORK

WHEN RECORDED, MAIL DOCUMENT TO:

NAME: Quartzsite Metal Detecting Club

ADDRESS: P.O. Box 3102

CITY, STATE, ZIP: Quartzsite, Az 85359

FOR COUNTY RECORDER'S USE

No. of Claims 8

x \$10/claim

Total due BLM \$ 80

TO ALL WHOM IT MAY CONCERN:

1. The undersigned certifies that at least \$100 per claim was expended for development, labor and improvements, or equivalent value added, as the annual assessment work for the assessment year ending September 1, 2014 for the following contiguous unpatented mining claim(s), located in the County of La Paz, in the State of Arizona.

BLM Serial No.	Name of Claim	Tp	Rg	Sec	Mer	County Recordation Book and Page No.	Date
362383	Middle Camp Mine	4N	20W	21	14	2004-03894	
362384	Middle Camp #2	4N	20W	21	14	2004-03895	
385383	Golf # 3	4N	20W	28	14	2007-04660	
413311	Jumping Jack # 2	4N	20W	34	14	2010-00874	
414076	Jumping Jack # 3	4N	20W	33	14	2012-01439	
365044	Last Gasp Assoc.	4N	18W	34	14	2005-02433	
411908	Granite # 1	4N	19W	30	14	2011-05081	
411909	Granite # 2	4N	19W	31	14	2011-05080	

RECEIVED
BLM AZ STATE OFFICE
2014 MAR 20 P 3:08
PHOENIX, ARIZONA

(Continued on page 2)

#2993486

ENTERED
MAR 25, 2014
BY: *pm*

2. Type of labor and improvements (specify what was done and give the total value for that labor and improvement to show at least \$100 for each claim). If a geological, geochemical, or geophysical survey was performed, as per 30 U.S.C. 28-1, reference the title of the report of survey, give cost and date of the survey and report, and indicate it was filed with the County Recorder:

Description of Work Performed	Value of Work Performed	Date Work Was Performed
Dry Washing, Metal Detecting, Reclamation, Trash and Debris removal	\$100/claim	year long
Road Repair, remarking claims		

3. Name and mailing address of each person who performed the labor and improvements:

Name (please print)
 Club Members

Current Mailing Address (please print)
 Quartzsite Metal Detecting Club
 P.O. BOX 3102
 QUARTZSITE, AZ 85359

RECEIVED
 BLM AZ STATE OFFICE
 PHOENIX, ARIZONA
 JUN MAR 20 10 3 08

4. Name and mailing address of each person who holds and claims the subject mining claim(s) for the valuable minerals contained therein. Be sure to indicate if there is a change of address:

Name (please print)
 Linda Taylor
 Tom Warren
 Donald Johnson
 Rhonda Bernard
 Bill Stover
 Robert ~~By~~hard
 Jacki Bianucci
 Janice Weinheimer

Current Mailing Address (please print)
 P.O. Box 2798 Quartzsite, Az 85346
 P.O. Box 1222 Quartzsite, Az 85346
 P.O. Box 4226 Quartzsite, Az 85359
 P.O. Box 3065 Quartzsite, Az 85359
 P.O. Box 5506 Quartzsite, Az 85359
 P.O. Box 2111 Quartzsite, Az 85346
 P.O. Box 5273 Quartzsite, Az 85359
 196 Rainbow Dr. #9698 Livingston, Tx 77399

*TOM STOLL
 QUARTZSITE METAL DETECTING P.O. Box 1222 QUARTZSITE, AZ 85346
 P.O. Box 3102 QUARTZSITE, AZ 85359*

5. The undersigned testifies that on the date of December 14, 2014, all monuments required by law were erected upon the subject claim(s), and all notices required by law were posted on the subject claim(s) or copies thereof were in place, and at said date, each corner monument bore or contained

markings sufficient to appropriately designate the corner of the claim to which it pertains and the name of the claim(s).

I hereby certify under penalty of perjury under the laws of the State of Arizona that the foregoing statements are true and correct:

Charles Weiskirch Date: 3-19-2014
(Signature of person responsible for above statement)

Title 18 U.S.C. 1001 and 43 U.S.C. 1212 make it a crime for any person knowingly and willfully to make to any department or agency of the United States any false, fictitious or fraudulent statements or representations as to any matter within its jurisdiction.

Notary Block

SUBSCRIBED AND SWORN TO before me, this 19th day of March 2014

By: [Signature]
(Signature of Affiant)

Title: Notary

My Commission Expires: Feb 21, 2015




INSTRUCTIONS

1. This is an optional form that may be used to satisfy the requirements for the Bureau of Land Management (BLM) under the provisions of 43 U.S.C. §1744 and 30 U.S.C. §28-28d and the regulations thereunder (43 CFR part 3835). Since local and State laws may vary, you should contact your local and State agencies where the claims are located to ensure all applicable laws and requirements are satisfied.
2. The claimant(s) must fill in the date in paragraph 1 for the applicable assessment year and the county and state where the claims are located.
3. All claim names, BLM serial numbers, legal descriptions, and original county recording information must be listed for the claims pertaining to this assessment notice.
4. The claimant(s) must complete paragraph 2 listing all labor or improvements which was performed on or did benefit the subject mining claims. The value and date of the labor or improvements must also be listed. The total amount of labor or improvements can be listed, but the total expenditure must equal at least \$100 for each claim.
5. The names and current mailing addresses of the person(s) performing the labor shall be listed in paragraph 3.
6. The name and current mailing address of each owner (claimant) of the claims shall be listed in paragraph 4. The mailing address shall be the owner's address and not the address of an agent or anyone representing the claimant. Be sure to note if there has been a change of address.
7. Paragraph 5 shall be completed to show the date it was verified that all monuments required by law were properly erected, all notices were posted, and that corners were appropriately designated for all claims listed.
8. An exact legible reproduction or duplicate (other than microfilm or other electronic media) of this affidavit or another type of affidavit of assessment work that you file or will file in the county where each claim is located, must be filed with the BLM on or before December 30 of the calendar year in which the assessment year ends. For mill or tunnel sites, a separate notice of intent to hold must be filed with the BLM on or before December 30. Requirements for filing a notice of intent to hold can be found at 43 CFR 3835.33.
9. A processing fee of \$10 for each claim listed must be remitted to the BLM along with this or any other affidavit of assessment work.

BLM RECEIVED FILED
2014 MAR 20 P 3:08
PHOENIX, ARIZONA

PO 363

Quartzsite, AZ
85346



RECEIVED
BLM AZ STATE OFFICE

2014 MAR 20 P 2:57

PHOENIX, ARIZONA

B.L.M.

1 North Central Ave

Phoenix, AZ

8500424414

25004

United States Department of the Interior
Bureau of Land Management
 LANDS/RECREATION & PLANNING
 ONE N CENTRAL AVE
 PHOENIX, AZ 85004 -2203
 Phone: 602-417-9200

Receipt

No: 2993486

Transaction #: 3082907	
Date of Transaction: 03/21/2014	
CUSTOMER:	
QUARTZSITE METAL DETECTING CLUB PO BOX 3102 QUARTZSITE,AZ 85359-3102 US	

LINE #	QTY	DESCRIPTION	REMARKS	UNIT PRICE	TOTAL
1	1.00	LOCATABLE MINERALS / MINING CLAIMS-NOT NEW-UNADJUD,ONE AUTH NO. ONLY / MINING CLAIM MONEY RECEIVED CASES: AMC362383/\$80.00	MAINT FEE WAIVER (8) 2015 / POL (8) 2014	- n/a -	80.00
TOTAL:					\$80.00

PAYMENT INFORMATION					
1	AMOUNT:	80.00	POSTMARKED:	03/19/2014	
	TYPE:	CHECK	RECEIVED:	03/20/2014	
	CHECK NO:	1680			
	NAME:	QUARTZSITE METAL DETECTING CLUB INC PO BOX 3102 QUARTZSITE AZ 85359-3102 US			

REMARKS

This receipt was generated by the automated BLM Collections and Billing System and is a paper representation of a portion of the official electronic record contained therein.

362383
AMC 385381
413311
~~41476~~
414076
365044
411908

When Recorded Mail to:

Name: QUARTZITE METAL DETECTING CLUB

Address: PO 3102

City: QUARTZITE State AZ

Zip Code: 85359

Document Title

RECEIVED
BLM AZ STATE OFFICE
2014 MAR 20 P 3:08
PHOENIX, ARIZONA

1351
UNITED STATES DEPARTMENT OF THE INTERIOR
BUREAU OF LAND MANAGEMENT

JML

327533
385381
FORM APPROVED
OMB NO. 1004-0114
Expires: December 31, 2006
383712

MAINTENANCE FEE WAIVER CERTIFICATION

SEE INSTRUCTIONS ON REVERSE

1. This small miner waiver is filed for the assessment year beginning at noon on September 1, 2014, and ending at noon on September 1, 2015, States of America on September 1, 2014.
2. The undersigned and all related parties owned ten or fewer mining claims, mill, or tunnel sites located and maintained on Federal lands in the United States of America on September 1, 2014.
3. The undersigned have performed the assessment work required by law for each mining claim listed prior to filing this waiver and understand that by filing this form; an affidavit of assessment work must be recorded by the December 30th following the filing of this waiver.
4. The undersigned understand that if the assessment work obligation has not yet come due under 30 U.S.C. 28 (for those claims in their first assessment year only); a notice of intent to hold reciting this condition must be recorded by the December 30th following the filing of this waiver.
5. The undersigned understand that mill and tunnel sites may also be listed upon this waiver and be waived from payment of the maintenance fee; and that a notice of intent to hold for these sites is required to be recorded by the December 30th immediately following the filing of this waiver.
6. The undersigned understand and acknowledge that pursuant to 43 U.S.C. 1212 and 18 U.S.C. 1001; the filing or recording of a false, fictitious, or fraudulent document with the Bureau of Land Management may result in a fine of up to \$250,000, a prison term not to exceed five years, or both.
7. The mining claims, mill or tunnel sites for which this waiver from payment of the maintenance fees is requested are:

CLAIM OR SITE NAME	BLM RECORDATION SERIAL NUMBER
1. Cactus #3	✓ AMC 327533
2. Who'd A Thought it	AMC 383772
3. Golf #2	AMC 383772
4.	
5.	
6.	
7.	
8.	
9.	
10.	

PHOENIX, ARIZONA
AUG 19 PD 2:45
RECEIVED
BLM AZ STATE OFFICE

The owner(s) (claimants) of the above mining claims and sites are:

Melvin E Duncan
(Owner's Name - Please Print)

P.O. Box 3396
(Street or P.O. Box)

Quartzsite AZ 85359
(City) (State) (Zip Code)

Melvin E Duncan
(Owner's Signature)

(Owner's Name - Please Print)

(Street or P.O. Box)

(City) (State) (Zip Code)

(Owner's Signature)

(Owner's Name - Please Print)

(Street or P.O. Box)

(City) (State) (Zip Code)

(Owner's Signature)

(Continued on page 2)

ENTERED
SEP 11 2014
BY: RE

NEW
RS 9.18.14

(Owner's Name - Please Print)	(Owner's Signature)
(Street or P.O. Box)	(City) (State) (Zip Code)
(Owner's Name - Please Print)	(Owner's Signature)
(Street or P.O. Box)	(City) (State) (Zip Code)
(Owner's Name - Please Print)	(Owner's Signature)
(Street or P.O. Box)	(City) (State) (Zip Code)
(Owner's Name - Please Print)	(Owner's Signature)
(Street or P.O. Box)	(City) (State) (Zip Code)

PHOENIX, ARIZONA
 2000 AUG 19 P 2:45
 BLM AZ STATE OFFICE RECEIVED

INSTRUCTIONS

1. This certification is made under the provisions of § 1744 of Title 43 and § 28-28k of Title 30 of the United States Code, and the regulations thereunder (43 CFR Part 3830).
2. The claimant(s) must fill in the dates in paragraph 1 for the beginning and ending of the assessment year for which this waiver is sought.
3. The claimant(s) must fill in the date in paragraph 2 for the beginning of the assessment year for which this waiver is sought.
4. All claim and site names and Bureau of Land Management (BLM) serial numbers must be listed for the mining claims, mill sites, and tunnel sites for which the waiver is sought.
5. All owners of the mining claims, mill sites, and tunnel sites and their addresses must be given.
6. This waiver form must be signed by all the claimants or their designated agent, in original form. If an agent is designated, a notarized designation of agent, signed by all of the claimants with proper address given, must be submitted with this waiver.
7. This form must be filed no later than September 1st for the upcoming assessment year in the BLM State Office where the mining claims or sites are recorded, or the waiver cannot be granted by the BLM. (Example: to obtain a waiver for the assessment year 2000, which begins at noon on September 1, 1999, you must qualify for and file for a waiver no later than September 1, 1999, in the proper BLM State Office).
8. For all mining claims which require assessment work, you must record an affidavit of labor on or before the December 30th immediately following the filing of this waiver. For all other mining claims or sites waived, you must record a notice of intent to hold on or before the December 30th immediately following the filing of this waiver.
9. Mill and tunnel sites may also be listed upon this waiver and be waived from payment of the maintenance fee. A notice of intent to hold for these sites is required to be filed by the December 30th following the filing of this waiver.

NOTICE/BURDEN HOURS STATEMENT

The Privacy Act of 1974, as amended, and the regulation in 43 CFR 2.48(d) provide that you be furnished the following information in connection with the information required by this certification of waiver from rental fees.

AUTHORITY: 30 U.S.C. 28-28k; 43 U.S.C. 1201, 1457, 1740, and 1744; and 43 CFR 3830.

PRINCIPLE PURPOSE: This information is to be used to verify that the owner(s) (claimants) of a mining claim has complied with 30 U.S.C. 28f and is entitled to perform assessment work in lieu of paying the maintenance fee for the mining claims listed on this form.

ROUTINE USE: (1) Adjudication of the claimant(s) certification of waiver from paying the maintenance fee otherwise required by 30 U.S.C. 28f. (2) Disclosure may be made to appropriate Federal agencies when location is made within the agency's geographic area of responsibility. (3) Information from the record and/or the record will be transferred to the appropriate Federal, State, or local agency, or a member of the public in response to a specific request for pertinent information. (4) Information may also be provided to the Department of Justice or in a proceeding before a court or adjudicative body; or to Federal, State, local or foreign agencies when needed for enforcement of civil or criminal codes or applicable regulations concerning title rights upon the public land.

EFFECT OF NOT PROVIDING INFORMATION: Disclosure of this information is required by 30 U.S.C. 28f and 43 CFR Part 3830 for those qualified claimants wishing to take the small miner waiver allowed. Failure to supply the information required in this form to support the claimants certification of waiver from payment of the otherwise required maintenance fees will result in the waiver being disallowed and the mining claims subject to forfeiture by BLM under 30 U.S.C. 28i.

The Paperwork Reduction Act of 1995 requires us to inform you that:

This information is being collected to allow the BLM to determine if you qualify for a waiver from the payment of \$100 per mining claim or site maintenance fee established in 30 U.S.C. 28f and the implementing regulations at 43 CFR 3830. A response to this request is required in accordance with the statute to obtain your benefit.

BLM would like you to know that you do not have to respond to this, or any other, Federal agency-sponsored information collection unless it displays a currently valid OMB control number.

Public reporting burden for this form is estimated to average 8 minutes (0.133 hours) per response, including time to review instructions, gathering and maintaining data, and completing and reviewing the form. Direct comments regarding this burden estimate, or any other aspect of this form, to the U.S. Department of the Interior, Bureau of Land Management, (1004-0114) Bureau Information Collection Clearance Officer (WO-630), Mail Stop 401 LS, 1849 C St., N.W., Washington, D.C. 20240.

FOR OFFICIAL USE ONLY

Requested By: Melvin Duncan
SHELLY D BAKER, RECORDER
OFFICIAL RECORDS OF LA PAZ COUNTY, AZ
08-13-2014 08:57 AM Recording Fee \$15.00

327533

383712

385381

Witness Recorded Return Document to:

Mr. Melvin E. Duncan
P.o. Box 3396
Quartzsite AZ 85359

Check here is this is a change of address.

Telephone: 928 671-1102

E-mail address: _____

AFFIDAVIT OF PERFORMANCE OF ANNUAL WORK

1. State of Arizona, County of La Paz ss:

2. I (Name) Melvin E Duncan

3. Reside at (Address) 1495 Datig Ave.

City Quartzsite County La Paz

State Az Zip 85359 being duly sworn, depose and say that I am a citizen of the United States, more than eighteen years of age, and that all of the facts set forth in this affidavit, subject to the provisions and penalties of 18 U.S.C. 1001 pertaining to the filing of false, fictitious, or fraudulent statements with the United States, are true and correct according to the best of my knowledge, information and belief.

4. Owner's name and address (if not shown in Items 1-3 above). _____

5. That I am personally acquainted with the mining claim(s). The work and improvements were made by and at the expense of the owner(s) of said claim(s). Said contiguous group of claims, listed on this document, are situated in the _____ (optional) Mining District; _____ County, Arizona.

RECEIVED
BLM AZ STATE OFFICE
2014 AUG 19 P 2:44
PHOENIX, ARIZONA
BLM
Date
Stamp

Line No.	AMC NUMBER	CLAIM/SITE NAME	COUNTY RECORDER DATA (if available)	TWP	RNG	SEC
1	327538	Cactus #3				
2	383712	Workshop A	383712	4N	20E	28
3	385382	GOLF #2		4N	20E	28
4				4N	20E	28
5						
6						

Form: MCF108
Revised Jan. 2006
Page 1 of 2

ENTERED
AUG 21 2014
BY: Rom

AFFIDAVIT OF PERFORMANCE OF ANNUAL WORK - page 2

RECEIVED
BLM AZ STATE OFFICE

2014 AUG 19 P 2:44

PHOENIX, ARIZONA

BLM
Date
Stamp

7						
8						
9						
10						

6. That between the dates starting at 12 o'clock noon on September 1, 20 13 and ending at 12 o'clock noon on September 1, 20 14 at least \$ 1,000.00 dollars worth of work and improvements were done and performed upon said claim(s) or upon one or more of a contiguous group of claims for the benefit of all, wholly or partly outside of a contiguous group of claims for the benefit of all, not including the location work.


7. That the following persons were employed to perform the work and improvements described herein: _____
Tom Warene, Melvin Duncan

8. That the work and improvements performed were: Reclamation & Road work

9. Dated: 8-7-14 Signature: Melvin E. Duncan

SUBSCRIBED AND SWORN TO before me, a Notary Public, this 7th day of August 2014
 By: Melvin Duncan

Notary Public Virginia Dill
 My Commission Expires 2-1-2016



Bureau of Land Management
 Arizona State Office
www.az.blm.gov

No. of Claims: 3 x \$10 = 30
 Check No.: 2000 Init. JME
 Receipt No.: 3106538
 For BLM Use Only

Form: MCF108
 Revised Jan. 2006
 Page 2 of 2

United States Department of the Interior
Bureau of Land Management
 LANDS/RECREATION & PLANNING
 ONE N CENTRAL AVE
 PHOENIX, AZ 85004 -2203
 Phone: 602-417-9200

ENTERED
 AUG 21 2014
 BY: *R. Dun*

Receipt

No: 3106538

Transaction #: 3198186	
Date of Transaction: 08/20/2014	
CUSTOMER:	
MELVIN E DUNCAN PO BOX 3396 QUARTZSITE, AZ 85359-3396 US	

LINE #	QTY	DESCRIPTION	REMARKS	UNIT PRICE	TOTAL
1	1.00	LOCATABLE MINERALS / MINING CLAIMS- NOT NEW-UNADJUD, ONE AUTH NO. ONLY / MINING CLAIM MONEY RECEIVED CASES: AMC327538/\$30.00	POL 2014/3 WAV	- n/a -	30.00
TOTAL:					\$30.00

PAYMENT INFORMATION			
1	AMOUNT:	30.00	POSTMARKED: 08/18/2014
	TYPE:	CHECK	RECEIVED: 08/19/2014
	CHECK NO:	2060	
	NAME:	DUNCAN, MELVIN E PO BOX 3396 QUARTZSITE AZ 85359-3396 US	

REMARKS

This receipt was generated by the automated BLM Collections and Billing System and is a paper representation of a portion of the official electronic record contained therein.

667

MAINTENANCE FEE WAIVER CERTIFICATION

fm

FORM APPROVED
OMB NO. 1004-0114
Expires: October 31, 2016

SEE INSTRUCTIONS ON PAGE 2

420280 385381

- This small miner waiver is filed for the assessment year beginning on September 1, 2014 and ending on September 1, 2015.
- The undersigned and all related parties owned ten or fewer mining claims, mill, or tunnel sites located and maintained on Federal lands in the United States of America on September 1, 2014.
- The undersigned have performed the assessment work required by law for each mining claim listed prior to filing this waiver and understand that by filing this form, the undersigned must file an affidavit of assessment work with the Bureau of Land Management (BLM) by the December 30th following the filing of this waiver.
- The undersigned understand that if the assessment work obligation has not yet come due under 30 U.S.C. 28 (for those claims in their first assessment year only), a notice of intent to hold reciting this condition must be recorded by the December 30th following the filing of this waiver.
- The undersigned understand that mill and tunnel sites may also be listed on this waiver and be waived from payment of the maintenance fee, and that a notice of intent to hold for these sites is required to be filed with the BLM by the December 30th following the filing of this waiver.
- The undersigned understand and acknowledge that pursuant to 43 U.S.C. 1212 and 18 U.S.C. 1001, the filing or recording of a false, fictitious, or fraudulent document with the BLM may result in a fine of up to \$250,000, a prison term not to exceed five years, or both.
- The mining claims, mill or tunnel sites for which this waiver from payment of the maintenance fees is requested are:

349802
327533

CLAIM OR SITE NAME	BLM RECORDATION SERIAL NUMBER
1. Goldwood # 1	✓ AMC # 349802
2. Goldwood # 2	AMC # 420280
3. Cactus # 1	AMC # 327536
4. Golf # 1	AMC # 385381
5.	
6.	
7.	
8.	
9.	
10.	

RECEIVED
BLM AZ STATE OFFICE
2014 SEP - 4 P 3:30
PHOENIX, ARIZONA

The owner(s) (claimants) of the above mining claims and sites are:

Leland Weeks
(Owner's Name - Please Print)

Leland Weeks
(Owner's Signature)

Po Box 1413, Quartzsite #2
(Owner's Mailing Address) 85396

Quartzsite AZ 85396
(City) (State) (Zip Code)

James Holland
(Owner's Name - Please Print)

James Holland
(Owner's Signature)

263 Gumwood Rd
(Owner's Mailing Address)

Blythe CA 92225
(City) (State) (Zip Code)

(Owner's Name - Please Print)

(Owner's Signature)

(Owner's Mailing Address)

(City) (State) (Zip Code)

(Owner's Name - Please Print)

(Owner's Signature)

(Owner's Mailing Address)

(City) (State) (Zip Code)

(Continued on page 2)

ENTERED
SEP 16 2014
BY [Signature]

NEW
859-2214

Jim Holland
263 Greenwood Rd
Blythe, CA 92225

92 SEP 2014 CA 92225

02 SEP 2014 PM 5 L



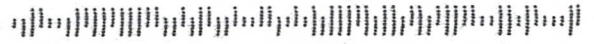
RECEIVED
BLM AZ STATE OFFICE

2014 SEP -4 P 2:36

PHOENIX, ARIZONA

United States Department of the Interior
Bureau of Land Management
One North Central Ave., Suite 800
Phoenix, AZ 85004

8500484427



Jim Holland
263 Gumwood Rd
Blythe, CA 92225

POST OFFICE BOX 1000 BLYTHE CA 92225

02 SEP 2014 PM 5 L



RECEIVED
BLM AZ STATE OFFICE
2014 SEP -4 P 2:36
PHOENIX, ARIZONA

United States Department of the Interior
Bureau of Land Management
One North Central Ave., Suite 800
Phoenix, AZ 85004

8500484427



UNITED STATES
DEPARTMENT OF THE INTERIOR
BUREAU OF LAND MANAGEMENT
**MAINTENANCE FEE PAYMENT FORM
FOR PLACER MINING CLAIMS**

Amc 362383
Amc 385381
Amc 413311
Amc 414076
Amc 425232

Remitter Name: QUARTZSITE METAL DETECTING CLUB

Mailing Address: P.O. Box 3102

City, State, Zip: QUARTZSITE, AZ 85359

Check here if this is a change of address.

FOR COUNTY RECORDER'S USE

No. of claims 4
Total due BLM \$ 560

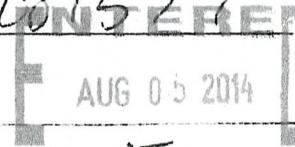
- The maintenance fee may be paid by cash, check, money order, Bureau of Land Management (BLM) Declining Deposit Account, or credit card (VISA, American Express, Discover, or MasterCard). Payments must be remitted to the BLM State Office where your claim or site is recorded and received on or before September 1. If the payment is mailed, the envelope must be postmarked by a bona fide delivery service on or before September 1 and received at the proper BLM State Office within 15 calendar days after the due date. Payments may also be made by telephone using a credit card. A complete listing of BLM State Offices with their addresses and phone numbers can be found at <http://www.blm.gov>.
- The maintenance fee for the following claim(s) applies to the assessment year 2014.

CLAIM NAME	BLM SERIAL NO.	ACRES IN CLAIM	PAYMENT DUE TO THE BLM (See Instructions on Page 2)
Middle CAMP Mine	Amc 362383	20	140
GOLF 3	Amc 385383	20	140
Jumping Jack 2	Amc 413311	20	140
Jumping Jack 3	Amc 414076	20	140

RECEIVED
 2014 JUL 18 P 2:43
 THE BLM, ARIZONA

Use a separate sheet for additional claim names, serial numbers, and claimant names and addresses.

(Continued on page 2)

#3081529

 AUG 05 2014
 BY: HT

UNITED STATES
DEPARTMENT OF THE INTERIOR
BUREAU OF LAND MANAGEMENT
**MAINTENANCE FEE PAYMENT FORM
FOR PLACER MINING CLAIMS**

Remitter Name: QUARTZSITE MOTAN DETECTING CLUB

Mailing Address: PO Box 3102

City, State, Zip: QUARTZSITE, AZ 85359

Check here if this is a change of address.

FOR COUNTY RECORDER'S USE

No. of claims 13

Total due BLM \$ 2015

- The maintenance fee may be paid by cash, check, money order, Bureau of Land Management (BLM) Declining Deposit Account, or credit card (VISA, American Express, Discover, or MasterCard). Payments must be remitted to the BLM State Office where your claim or site is recorded and received on or before September 1. If the payment is mailed, the envelope must be postmarked by a bona fide delivery service on or before September 1 and received at the proper BLM State Office within 15 calendar days after the due date. Payments may also be made by telephone using a credit card. A complete listing of BLM State Offices with their addresses and phone numbers can be found at <http://www.blm.gov>.
- The maintenance fee for the following claim(s) applies to the assessment year 2015.

CLAIM NAME	BLM SERIAL NO.	ACRES IN CLAIM	PAYMENT DUE TO THE BLM (See Instructions on Page 2)
Middle CAMP MINE	AME 3623 83	20	
GOLF 3	AME 3853 83	20	
JUMPING JACK 2	AME 4133 11	20	
JUMPING JACK 3	AME 4140 76	20	
JUMPING JACK 4	AME 4252 32	20	
JUMPING JACK 5	AME 4252 33	20	
JUMPING JACK 6	AME 4252 34	20	
JUMPING JACK 7	AME 4252 35	20	
JUMPING JACK 8	AME 4252 36	20	
JUMPING JACK 9	AME 4252 37	20	


RECEIVED
2014 JUL 18 P 2:43
PHOENIX, ARIZONA

Use a separate sheet for additional claim names, serial numbers, and claimant names and addresses.

(Continued on page 2)

#201579
AUG 05 2014
BY: AT

Page 2


**UNITED STATES
DEPARTMENT OF THE INTERIOR
BUREAU OF LAND MANAGEMENT
MAINTENANCE FEE PAYMENT FORM
FOR PLACER MINING CLAIMS**

Remitter Name: QUARTZ SITE METAL DETECTING Club
 Mailing Address: P.O. Box 3102
 City, State, Zip: QUARTZ SITE, AZ 85369
 Check here if this is a change of address.

FOR COUNTY RECORDER'S USE

No. of claims _____
 Total due BLM \$ _____

- The maintenance fee may be paid by cash, check, money order, Bureau of Land Management (BLM) Declining Deposit Account, or credit card (VISA, American Express, Discover, or MasterCard). Payments must be remitted to the BLM State Office where your claim or site is recorded and received on or before September 1. If the payment is mailed, the envelope must be postmarked by a bona fide delivery service on or before September 1 and received at the proper BLM State Office within 15 calendar days after the due date. Payments may also be made by telephone using a credit card. A complete listing of BLM State Offices with their addresses and phone numbers can be found at <http://www.blm.gov>.
- The maintenance fee for the following claim(s) applies to the assessment year 2015.

CLAIM NAME	BLM SERIAL NO.	ACRES IN CLAIM	PAYMENT DUE TO THE BLM (See Instructions on Page 2)
JUMPING JACK 205		20	
Middle CAMP HINE 2		20	
Middle CAMP HINE 3		20	

RECEIVED
 2014 JUL 18 PM 2:43
 PHOENIX ARIZONA

Use a separate sheet for additional claim names, serial numbers, and claimant names and addresses.

United States Department of the Interior
Bureau of Land Management
 LANDS/RECREATION & PLANNING
 ONE N CENTRAL AVE
 PHOENIX, AZ 85004 -2203
 Phone: 602-417-9200

Receipt

No: 3081579

Transaction #: 3172842	
Date of Transaction: 07/21/2014	
CUSTOMER:	
QUARTZSITE METAL DETECTING CLUB	
PO BOX 3102	
QUARTZSITE, AZ 85359-3102 US	

LINE #	QTY	DESCRIPTION	REMARKS	UNIT PRICE	TOTAL
1	3.00	LOCATABLE MINERALS / MINING CLAIMS-NEW, UNADJUD, ONE OR MORE AUTH NOS / NEW MINING CLAIM LOCATION FEE \$34 CASES: AMC428834/\$34.00, AMC428835/\$34.00, AMC428836/\$34.00		- n/a -	102.00
2	3.00	LOCATABLE MINERALS / MINING CLAIMS-NEW, UNADJUD, ONE OR MORE AUTH NOS / NEW MINING CLAIM MAINT FEE \$140 CASES: AMC428834/\$140.00, AMC428835/\$140.00, AMC428836/\$140.00		- n/a -	420.00
3	3.00	LOCATABLE MINERALS / MINING CLAIMS-NEW, UNADJUD, ONE OR MORE AUTH NOS / NEW MINING CLAIM PROCESSING FEE CASES: AMC428834/\$20.00, AMC428835/\$20.00, AMC428836/\$20.00		- n/a -	60.00
4	1.00	LOCATABLE MINERALS / MINING CLAIMS-NOT NEW-UNADJUD, ONE AUTH NO. ONLY / MINING CLAIM MONEY RECEIVED CASES: AMC362383/\$560.00	MAINT FEE PYMNT (4) 2014	- n/a -	560.00
5	1.00	LOCATABLE MINERALS / MINING CLAIMS-NOT NEW-UNADJUD, ONE AUTH NO. ONLY / MINING CLAIM MONEY RECEIVED CASES: AMC362383/\$2015.00	MAINT FEE PYMNT (13) 2015	- n/a -	2015.00
		LOCATABLE MINERALS / MINING			

✓ 362383
 ✓ 385383
 413311
 414076
 ✓ 362383
 ✓ 385383
 413311
 414076
 425232
 425237
 428834-
 428836

6	1.00	CLAIMS-NOT NEW-UNADJUD, ONE AUTH NO. ONLY / MINING CLAIM MONEY RECEIVED CASES: AMC362383/\$20.00	AMENDMENT - 2	- n/a -	20.00	✓ 36238 41331
7	1.00	LOCATABLE MINERALS / MINING CLAIMS-NOT NEW-UNADJUD, ONE AUTH NO. ONLY / MINING CLAIM MONEY RECEIVED CASES: AMC425232/\$60.00	QCD - 6	- n/a -	60.00	✓ 4252 42423
TOTAL:					\$3,237.00	

PAYMENT INFORMATION			
1	AMOUNT:	3237.00	POSTMARKED: 07/16/2014
	TYPE:	CHECK	RECEIVED: 07/18/2014
	CHECK NO:	1690	
	NAME:	QUARTZSITE METAL DETECTING CLUB INC PO BOX 3102 QUARTZSITE AZ 85359-3102 US	

REMARKS

This receipt was generated by the automated BLM Collections and Billing System and is a paper representation of a portion of the official electronic record contained therein.

Amendments filed directly on top of original location notice.
AT

Amc 362383

385381

413311

414076

411908

365044

10-25-2013

BLM

Please note you can contact me Charles Weinko,
at 304-1183-5015 or at ~~my home~~ Charles
PO Box in Quartzsite, AZ which is

Quartzsite Metal Detecting Club

PO 3102

Quartzsite, AZ 85339

Sincerely

Charles Weinko

President: Quartzsite Metal Detecting Club

RECEIVED
BLM AZ STATIONING
2013 OCT 20 PM 3:20
PHOENIX, ARIZONA

ENTERED INTO COMPUTER

OCT 31 2013 PB

Corrected Pg 1 of 3

Form 3830-2
(November 2010)

UNITED STATES
DEPARTMENT OF THE INTERIOR
BUREAU OF LAND MANAGEMENT
MAINTENANCE FEE WAIVER CERTIFICATION

37

FORM APPROVED
OMB NO. 1004-0114
Expires: August 31, 2013

SEE INSTRUCTIONS ON PAGE 2

1. This small miner waiver is filed for the assessment year beginning on September 1, 2012 and ending on September 1, 2013.
2. The undersigned and all related parties owned ten or fewer mining claims, mill, or tunnel sites located and maintained on Federal lands in the United States of America on September 1, 2013.
3. The undersigned have performed the assessment work required by law for each mining claim listed prior to filing this waiver and understand that by filing this form, the undersigned must file an affidavit of assessment work with the Bureau of Land Management (BLM) by the December 30th following the filing of this waiver.
4. The undersigned understand that if the assessment work obligation has not yet come due under 30 U.S.C. 28 (for those claims in their first assessment year only), a notice of intent to hold reciting this condition must be recorded by the December 30th following the filing of this waiver.
5. The undersigned understand that mill and tunnel sites may also be listed on this waiver and be waived from payment of the maintenance fee, and that a notice of intent to hold for these sites is required to be filed with the BLM by the December 30th following the filing of this waiver.
6. The undersigned understand and acknowledge that pursuant to 43 U.S.C. 1212 and 18 U.S.C. 1001, the filing or recording of a false, fictitious, or fraudulent document with the BLM may result in a fine of up to \$250,000, a prison term not to exceed five years, or both.
7. The mining claims, mill or tunnel sites for which this waiver from payment of the maintenance fees is requested are:

CLAIM OR SITE NAME	BLM RECORDATION SERIAL NUMBER
1. Middle CAMP 1	AMC 362383
2. Middle CAMP 2	AMC 362384
3. CORF #3	AMA 385383
4. JUMPING JACK 2	AMC 413311
5. JUMPING JACK 3	AMA 414076
6. GRANITE #1	AMA 411908
7. GRANITE 2	AMA 411909
8. HAST GASP	AMC 365044
9.	
10.	

The owner(s) (claimants) of the above mining claims and sites are:

JACKIE BIANUCCI
(Owner's Name - Please Print)
P.O. BOX 2783
(Owner's Mailing Address)

Jackie Bianucci
(Owner's Signature)
QUARTZSITE AZ 85346
(City) (State) (Zip Code)

DONALDA (DONNA) JOHNSON
(Owner's Name - Please Print)
PO BOX 4226
(Owner's Mailing Address)

Donalda (Donna) Johnson
(Owner's Signature)
Quartzsite AZ 85359
(City) (State) (Zip Code)

Thonda K Bernard
(Owner's Name - Please Print)
PO Box 3065
(Owner's Mailing Address)

Thonda K Bernard
(Owner's Signature)
Quartzsite AZ 85359
(City) (State) (Zip Code)

LINDA TAYLOR
(Owner's Name - Please Print)
P.O. Box 2798
(Owner's Mailing Address)

Linda Taylor
(Owner's Signature)
QUARTZSITE AZ 85346
(City) (State) (Zip Code)

(Continued on page 2)

Corrected Waiver
ENTERED INTO COMPUTER
OCT 31 2013 PB

8/PB

TOM WARREN
(Owner's Name - Please Print)

Tom Warren
(Owner's Signature)

QUARTZSITE BZ, Box 1222
(Street or P.O. Box)

Quartzsite
(City) TX 85396
(State) (Zip Code)

Charles Weinheimer
(Owner's Name - Please Print)

Charles D Weinheimer
(Owner's Signature)

196 RAINBOW DR #9698
(Street or P.O. Box)

LIVINGSTON TX 77399
(City) (State) (Zip Code)

Janice Weinheimer
(Owner's Name - Please Print)

Janice Weinheimer
(Owner's Signature)

196 Rainbow Drive
(Street or P.O. Box)

Livingston TX 77399
(City) (State) (Zip Code)

(Owner's Name - Please Print)

(Owner's Signature)

(Street or P.O. Box)

(City)

(State)

(Zip Code)

Title 18 U.S.C. Section 1001 and Title 43 U.S.C. Section 1212 makes it a crime for any person knowingly and willfully to make to any department or agency of the United States any false, fictitious or fraudulent statements or representations as to any matter within its jurisdiction.

INSTRUCTIONS

1. This certification is made under the provisions of §1744 of Title 43 and § 28-28k of Title 30 of the United States Code; and the regulations thereunder (43 CFR Part 3830).
2. The claimant(s) must fill in the dates in paragraph 1 for the beginning and ending of the assessment year for which this waiver is sought.
3. The claimant(s) must fill in the date in paragraph 2 for the beginning of the assessment year for which this waiver is sought.
4. All claim and site names and Bureau of Land Management (BLM) serial numbers must be listed for the mining claims, mill sites, and tunnel sites for which the waiver is sought.
5. All owners of the mining claims, mill sites, and tunnel sites and their addresses must be given.
6. This waiver form must be signed by all the claimants or their designated agent, in original form. If an agent is designated, a notarized designation of agent, signed by all of the claimants with proper address given, must be submitted with this waiver.
7. This form must be filed no later than September 1st for the upcoming assessment year in the BLM State Office where the mining claims or sites are recorded, or the waiver cannot be granted by the BLM. (Example: To obtain a waiver for the assessment year 2012, which begins on September 1, 2011, you must qualify for and file for a waiver no later than September 1, 2011, in the proper BLM State Office.)
8. For all mining claims which require assessment work, you must record an affidavit of labor on or before the December 30th immediately following the filing of this waiver. For all other mining claims or sites waived, you must record a notice of intent to hold on or before the December 30th immediately following the filing of this waiver.
9. Mill and tunnel sites may also be listed upon this waiver and be waived from payment of the maintenance fee. A notice of intent to hold for these sites is required to be filed by the December 30th following the filing of this waiver.

Corrected Waiver
ENTERED INTO COMPUTER
OCT 31 2013 PB

FOR OFFICIAL USE ONLY

QUARTZITE METAL DETECTING club Charles W. Wankman President QMDA
(Owner's Name - Please Print) (Owner's Signature)

10.3102 QUARTZITE AZ 85359
(Street or P.O. Box) (City) (State) (Zip Code)

Bill Stover Bill Stover
(Owner's Name - Please Print) (Owner's Signature)

PO Box 5506 QUARTZITE AZ 85359
(Street or P.O. Box) (City) (State) (Zip Code)

Rich NUMAVILLE Rich Numaville
(Owner's Name - Please Print) (Owner's Signature)

2450 E HOBSON WAY #43 BLYTHE CA 92225
(Street or P.O. Box) (City) (State) (Zip Code)

(Owner's Name - Please Print) (Owner's Signature)
(Street or P.O. Box) (City) (State) (Zip Code)

Title 18 U.S.C. Section 1001 and Title 43 U.S.C. Section 1212 makes it a crime for any person knowingly and willfully to make to any department or agency of the United States any false, fictitious or fraudulent statements or representations as to any matter within its jurisdiction.

INSTRUCTIONS

- 1. This certification is made under the provisions of §1744 of Title 43 and § 28-28k of Title 30 of the United States Code; and the regulations thereunder (43 CFR Part 3830).
2. The claimant(s) must fill in the dates in paragraph 1 for the beginning and ending of the assessment year for which this waiver is sought.
3. The claimant(s) must fill in the date in paragraph 2 for the beginning of the assessment year for which this waiver is sought.
4. All claim and site names and Bureau of Land Management (BLM) serial numbers must be listed for the mining claims, mill sites, and tunnel sites for which the waiver is sought.
5. All owners of the mining claims, mill sites, and tunnel sites and their addresses must be given.
6. This waiver form must be signed by all the claimants or their designated agent, in original form. If an agent is designated, a notarized designation of agent, signed by all of the claimants with proper address given, must be submitted with this waiver.
7. This form must be filed no later than September 1st for the upcoming assessment year in the BLM State Office where the mining claims or sites are recorded, or the waiver cannot be granted by the BLM. (Example: To obtain a waiver for the assessment year 2012, which begins on September 1, 2011, you must qualify for and file for a waiver no later than September 1, 2011, in the proper BLM State Office.)
8. For all mining claims which require assessment work, you must record an affidavit of labor on or before the December 30th immediately following the filing of this waiver. For all other mining claims or sites waived, you must record a notice of intent to hold on or before the December 30th immediately following the filing of this waiver.
9. Mill and tunnel sites may also be listed upon this waiver and be waived from payment of the maintenance fee. A notice of intent to hold for these sites is required to be filed by the December 30th following the filing of this waiver.

Corrected Waiver ENTERED INTO COMPUTER OCT 31 2013 PB

FOR OFFICIAL USE ONLY

October 23, 2013

AME 414076

Bureau of Land Management

AME 411908

Here is my change of
address:

Jackie Brammer ✓
P.O. Box 5273 OK

Quartzsite, AZ 85359

Address Verified

ENTERED INTO COMPUTER

OCT 31 2013 PB

Jackie Brammer

RECEIVED
BLM / PHOENIX OFFICE
2013 OCT 23 PM 3:20
PHOENIX, ARIZONA

Amc 411908

To The BLM. To let you
know I HAVE A NEW ADDR

BILL STOVER
PO Box 5506
QUANTZSITE AZ. 85359

Bill Stover

Address Updated
ENTERED INTO COMPUTER

OCT 31 2013 *pb*

RECEIVED
BLM AZ
2013 OCT 28 PM 3:40
PHOENIX, ARIZONA

Quartzsite H. and P. Dealing Club
PO 3102

Quartzsite, AZ 85346

RECEIVED
BLM AZ
OCT 25 3:17

ARIZONA

State office of BLM

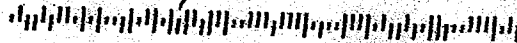
1 N Central Ave

Box 555

Phoenix, AZ

85004

85004441499



PHOENIX AZ 852

25 OCT 2013 PM 1 L



October 23, 2013

AME 414076

Bureau of Land Management

AME 411908

Here is my change of
address:

Jackie Brammer ✓
P.O. Box 5273
Quartzsite, AZ 85359

Address Verified
ENTERED INTO COMPUTER

OCT 31 2013 PB

Jackie Brammer

RECEIVED
BLM AZ STATE OFFICE
2013 OCT 28 PM 3:20
PHOENIX, ARIZONA

Amc 411908

To The BLM. To let you
know I HAVE A NEW ADDR

BILSTOVER

Po Box 5506

QUANTZSITE AZ. 85359

Bill Stover

Address Updated
ENTERED INTO COMPUTER

OCT 31 2013 PB

RECEIVED
BLM AZ OFFICE/STRIDE
2013 OCT 28 PM 3:20
PHOENIX, ARIZONA

Quartzsite H. and D. Denting Club
PO 3102

Quartzsite, AZ 85846

RECEIVED
BLM AZ
OCT 25 3:17
PHOENIX ARIZONA

PHOENIX AZ 852

25 OCT 2013 PM 1 L



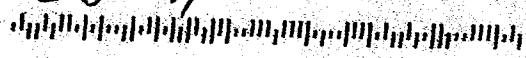
State office of BLM
1 N Central Ave

Box 555

Phoenix, AZ

85004

85004441499



UNITED STATES
DEPARTMENT OF THE INTERIOR
BUREAU OF LAND MANAGEMENT

37

AA

365044
411908

362383
385381
413311
414076

FORM APPROVED
OMB NO. 1004-0114
Expires: August 31, 2013

MAINTENANCE FEE WAIVER CERTIFICATION

SEE INSTRUCTIONS ON PAGE 2

1. This small miner waiver is filed for the assessment year beginning on September 1, 2013 and ending on September 1, 2014.
2. The undersigned and all related parties owned ten or fewer mining claims, mill, or tunnel sites located and maintained on Federal lands in the United States of America on September 1, 2013.
3. The undersigned have performed the assessment work required by law for each mining claim listed prior to filing this waiver and understand that by filing this form, the undersigned must file an affidavit of assessment work with the Bureau of Land Management (BLM) by the December 30th following the filing of this waiver.
4. The undersigned understand that if the assessment work obligation has not yet come due under 30 U.S.C. 28 (for those claims in their first assessment year only), a notice of intent to hold reciting this condition must be recorded by the December 30th following the filing of this waiver.
5. The undersigned understand that mill and tunnel sites may also be listed on this waiver and be waived from payment of the maintenance fee, and that a notice of intent to hold for these sites is required to be filed with the BLM by the December 30th following the filing of this waiver.
6. The undersigned understand and acknowledge that pursuant to 43 U.S.C. 1212 and 18 U.S.C. 1001, the filing or recording of a false, fictitious, or fraudulent document with the BLM may result in a fine of up to \$250,000, a prison term not to exceed five years, or both.
7. The mining claims, mill or tunnel sites for which this waiver from payment of the maintenance fees is requested are:

CLAIM OR SITE NAME	BLM RECORDATION SERIAL NUMBER
1. Middle Camp #1	362383 - QMD
2. Middle Camp #2	362384 - QMD
3. Golf #3	385383 - QMD
4. Jumping Jack #1	closed 402714
5. Jumping Jack #2	413311 - QMD
6. Jumping Jack #3	414076 - L. Taylor
7. Last Gasp Assoc.	365044 - QMD
8. Granite #1	486 411 908 - QMD, Taylor
9. Granite #2	486 411 909 - QMD
10.	

The owner(s) (claimants) of the above mining claims and sites are:

Thonda Bernard
(Owner's Name - Please Print)
PO Box 3065
(Owner's Mailing Address)

Thonda Bernard
(Owner's Signature)
Quartzsite
(City) AZ 85359
(State) (Zip Code)

JACKIE BIANUCCI
(Owner's Name - Please Print)
P.O. Box 2783
(Owner's Mailing Address)

Jackie Bianucci
(Owner's Signature)
QUARTZSITE
(City) AZ 85346
(State) (Zip Code)

DONALDA (DONA) JOHNSON
(Owner's Name - Please Print)
POB 4226
(Owner's Mailing Address)

Donalda (Dona) Johnson
(Owner's Signature)
Quartzsite
(City) AZ 85359
(State) (Zip Code)

ENTERED
SEP 11 2013

LINDA TAYLOR
(Owner's Name - Please Print)
P.O. Box 2786
(Owner's Mailing Address)

Linda Taylor
(Owner's Signature)
QUARTZSITE
(City) AZ 85346
(State) (Zip Code)

Charles Weinheimer
(Owner's Name - Please Print)
196 Rainbow DR 9698
(Street or P.O. Box)

Charles R Weinheimer
(Owner's Signature)
Livingston TX 77399
(City) (State) (Zip Code)

Tom Warren
(Owner's Name - Please Print)
P.O. Box 1222
(Street or P.O. Box)

Tom Warren
(Owner's Signature)
Quartzsite AZ 85346
(City) (State) (Zip Code)

Janice Weinheimer
(Owner's Name - Please Print)
196 Rainbow Dr
(Street or P.O. Box)

Janice Weinheimer
(Owner's Signature)
Livingston TX 77399
(City) (State) (Zip Code)

(Owner's Name - Please Print)
(Street or P.O. Box)

(Owner's Signature)
(City) (State) (Zip Code)

Title 18 U.S.C. Section 1001 and Title 43 U.S.C. Section 1212 makes it a crime for any person knowingly and willfully to make to any department or agency of the United States any false, fictitious or fraudulent statements or representations as to any matter within its jurisdiction.

INSTRUCTIONS

1. This certification is made under the provisions of §1744 of Title 43 and § 28-28k of Title 30 of the United States Code; and the regulations thereunder (43 CFR Part 3830).
2. The claimant(s) must fill in the dates in paragraph 1 for the beginning and ending of the assessment year for which this waiver is sought.
3. The claimant(s) must fill in the date in paragraph 2 for the beginning of the assessment year for which this waiver is sought.
4. All claim and site names and Bureau of Land Management (BLM) serial numbers must be listed for the mining claims, mill sites, and tunnel sites for which the waiver is sought.
5. All owners of the mining claims, mill sites, and tunnel sites and their addresses must be given.
6. This waiver form must be signed by all the claimants or their designated agent, in original form. If an agent is designated, a notarized designation of agent, signed by all of the claimants with proper address given, must be submitted with this waiver.
7. This form must be filed no later than September 1st for the upcoming assessment year in the BLM State Office where the mining claims or sites are recorded, or the waiver cannot be granted by the BLM. (Example: To obtain a waiver for the assessment year 2012, which begins on September 1, 2011, you must qualify for and file for a waiver no later than September 1, 2011, in the proper BLM State Office.)
8. For all mining claims which require assessment work, you must record an affidavit of labor on or before the December 30th immediately following the filing of this waiver. For all other mining claims or sites waived, you must record a notice of intent to hold on or before the December 30th immediately following the filing of this waiver.
9. Mill and tunnel sites may also be listed upon this waiver and be waived from payment of the maintenance fee. A notice of intent to hold for these sites is required to be filed by the December 30th following the filing of this waiver.

RECEIVED
BLM STATE OFFICE
PHOENIX, ARIZONA
NOV 10 PM 1:21

FOR OFFICIAL USE ONLY

ROBERT D. BARNARD

(Owner's Name - Please Print)

PO Box 2111 QUARTZSITE, AZ. 85346

(Street or P.O. Box)

Robert D. Barnard

(Owner's Signature)

QUARTZSITE AZ 85346

(City)

(State)

(Zip Code)

(Owner's Name - Please Print)

(Owner's Signature)

(Street or P.O. Box)

(City)

(State)

(Zip Code)

(Owner's Name - Please Print)

(Owner's Signature)

(Street or P.O. Box)

(City)

(State)

(Zip Code)

(Owner's Name - Please Print)

(Owner's Signature)

(Street or P.O. Box)

(City)

(State)

(Zip Code)

BLM RECEIVED
PHOENIX, ARIZONA
2013 MAY 10 PM 1:22

Title 18 U.S.C. Section 1001 and Title 43 U.S.C. Section 1212 makes it a crime for any person knowingly and willfully to make to any department or agency of the United States any false, fictitious or fraudulent statements or representations as to any matter within its jurisdiction.

INSTRUCTIONS

1. This certification is made under the provisions of §1744 of Title 43 and § 28-28k of Title 30 of the United States Code; and the regulations thereunder (43 CFR Part 3830).
2. The claimant(s) must fill in the dates in paragraph 1 for the beginning and ending of the assessment year for which this waiver is sought.
3. The claimant(s) must fill in the date in paragraph 2 for the beginning of the assessment year for which this waiver is sought.
4. All claim and site names and Bureau of Land Management (BLM) serial numbers must be listed for the mining claims, mill sites, and tunnel sites for which the waiver is sought.
5. All owners of the mining claims, mill sites, and tunnel sites and their addresses must be given.
6. This waiver form must be signed by all the claimants or their designated agent, in original form. If an agent is designated, a notarized designation of agent, signed by all of the claimants with proper address given, must be submitted with this waiver.
7. This form must be filed no later than September 1st for the upcoming assessment year in the BLM State Office where the mining claims or sites are recorded, or the waiver cannot be granted by the BLM. (Example: To obtain a waiver for the assessment year 2012, which begins on September 1, 2011, you must qualify for and file for a waiver no later than September 1, 2011, in the proper BLM State Office.)
8. For all mining claims which require assessment work, you must record an affidavit of labor on or before the December 30th immediately following the filing of this waiver. For all other mining claims or sites waived, you must record a notice of intent to hold on or before the December 30th immediately following the filing of this waiver.
9. Mill and tunnel sites may also be listed upon this waiver and be waived from payment of the maintenance fee. A notice of intent to hold for these sites is required to be filed by the December 30th following the filing of this waiver.

FOR OFFICIAL USE ONLY

BILL STOVER

(Owner's Name - Please Print)

2423 E. Black Canyon

(Street or P.O. Box)

Bill Stover

(Owner's Signature)

EMMETT

(City)

10-83617

(State)

(Zip Code)

(Owner's Name - Please Print)

(Street or P.O. Box)

(Owner's Signature)

(City)

(State)

(Zip Code)

(Owner's Name - Please Print)

(Street or P.O. Box)

(Owner's Signature)

(City)

(State)

(Zip Code)

(Owner's Name - Please Print)

(Street or P.O. Box)

(Owner's Signature)

(City)

(State)

(Zip Code)

RECEIVED
BLM STATE OFFICE
PHOENIX, ARIZONA
2011 MAY 10 PM 1:27

Title 18 U.S.C. Section 1001 and Title 43 U.S.C. Section 1212 makes it a crime for any person knowingly and willfully to make to any department or agency of the United States any false, fictitious or fraudulent statements or representations as to any matter within its jurisdiction.

INSTRUCTIONS

1. This certification is made under the provisions of §1744 of Title 43 and § 28-28k of Title 30 of the United States Code; and the regulations thereunder (43 CFR Part 3830).
2. The claimant(s) must fill in the dates in paragraph 1 for the beginning and ending of the assessment year for which this waiver is sought.
3. The claimant(s) must fill in the date in paragraph 2 for the beginning of the assessment year for which this waiver is sought.
4. All claim and site names and Bureau of Land Management (BLM) serial numbers must be listed for the mining claims, mill sites, and tunnel sites for which the waiver is sought.
5. All owners of the mining claims, mill sites, and tunnel sites and their addresses must be given.
6. This waiver form must be signed by all the claimants or their designated agent, in original form. If an agent is designated, a notarized designation of agent, signed by all of the claimants with proper address given, must be submitted with this waiver.
7. This form must be filed no later than September 1st for the upcoming assessment year in the BLM State Office where the mining claims or sites are recorded, or the waiver cannot be granted by the BLM. (Example: To obtain a waiver for the assessment year 2012, which begins on September 1, 2011, you must qualify for and file for a waiver no later than September 1, 2011, in the proper BLM State Office.)
8. For all mining claims which require assessment work, you must record an affidavit of labor on or before the December 30th immediately following the filing of this waiver. For all other mining claims or sites waived, you must record a notice of intent to hold on or before the December 30th immediately following the filing of this waiver.
9. Mill and tunnel sites may also be listed upon this waiver and be waived from payment of the maintenance fee. A notice of intent to hold for these sites is required to be filed by the December 30th following the filing of this waiver.

FOR OFFICIAL USE ONLY

AFFIDAVIT OF ANNUAL ASSESSMENT WORK

WHEN RECORDED, MAIL DOCUMENT TO:

NAME: Quartzsite Metal Detecting Club

ADDRESS: P.O. Box 3102

CITY, STATE, ZIP: Quartzsite, AZ 85359

FOR COUNTY RECORDER'S USE

No. of Claims 9

x \$10/claim

Total due BLM \$ 90.⁰⁰

TO ALL WHOM IT MAY CONCERN:

1. The undersigned certifies that at least \$100 per claim was expended for development, labor and improvements, or equivalent value added, as the annual assessment work for the assessment year ending September 1, 2013 for the following contiguous unpatented mining claim(s), located in the County of La PAZ, in the State of Arizona.

BLM Serial No.	Name of Claim	Tp	Rg	Sec	Mer	County Recordation Book and Page No.	Date
342383	Middle Camp #1	4N	20W	21		2004-03894	
362384	Middle Camp #2	4N	20W	21		2004-03895	
385383	Golf #3	4N	20W	28		2007-04660	
413311	Jumping Jack #2	4N	20W	34		2010-00874	
402714	Jumping Jack #1	4N	20W	34		2010-04816	
414076	Jumping Jack #3	4N	20W	33		2012-01439	
365044	Last Gasp Assoc.	4N	18W	34		2005-02433	
411908	Granite #1	4N	19W	30		2011-05081	
411909	Granite #2	4N	19W	31		2011-05080	

lost

RECEIVED
 BLM AZ COUNTY OFFICE
 2013 MAY 10 AM 1:21
 PUEBLO, ARIZONA

ENTERED INTO COMPUTER

7/1/13 AT

2. Type of labor and improvements (specify what was done and give the total value for that labor and improvement to show at least \$100 for each claim). If a geological, geochemical, or geophysical survey was performed, as per 30 U.S.C. 28-1, reference the title of the report of survey, give cost and date of the survey and report, and indicate it was filed with the County Recorder:

Description of Work Performed	Value of Work Performed	Date Work Was Performed
Dry washing, Metal Detecting, Reclamation, track & debris removal, road repairs, remarking claims	\$100/claim	year long

3. Name and mailing address of each person who performed the labor and improvements:

Name (please print)

Club Members

Current Mailing Address (please print)

Quartzsite Metal Detecting Club

P.O. Box 3102

Quartzsite, AZ 85359

RECEIVED
 BLM AZ STATE OFFICE
 PHOENIX ARIZONA
 2013 MAY 10 PM 1:21

4. Name and mailing address of each person who holds and claims the subject mining claim(s) for the valuable minerals contained therein. Be sure to indicate if there is a change of address:

Name (please print)

Linda Taylor

Charles Weinheimer

Tom Warren

Donalda Johnson

~~R~~Ronda Bernard

Bill Stover

Robert Barnard

Jackie Bianucci

Janice Weinheimer

Current Mailing Address (please print)

P.O. Box 2798 Quartzsite, AZ 85346

196 Rainbow Dr., Livingston, TX 77399

209 N.W. 5th Ave, John Day, OR 97865

P.O. Box 4226, Quartzsite, AZ 85359

P.O. Box 3065, Quartzsite, AZ 85359

P.O. Box 5403 Quartzsite, AZ 85359

P.O. Box 2111 Quartzsite, AZ 85346

P.O. Box 5273 Quartzsite, AZ 85359

196 Rainbow Dr, Livingston, TX 77399

5. The undersigned testifies that on the date of December 15, 2013, all monuments required by law were erected upon the subject claim(s), and all notices required by law were posted on the subject claim(s) or copies thereof were in place, and at said date, each corner monument bore or contained

markings sufficient to appropriately designate the corner of the claim to which it pertains and the name of the claim(s).

I hereby certify under penalty of perjury under the laws of the State of ARIZONA that the foregoing statements are true and correct:

James R. Burton Date: 4/30/2013
(Signature of person responsible for above statement)

Title 18 U.S.C. 1001 and 43 U.S.C. 1212 make it a crime for any person knowingly and willfully to make to any department or agency of the United States any false, fictitious or fraudulent statements or representations as to any matter within its jurisdiction.

Notary Block

SUBSCRIBED AND SWORN TO before me, this 30 day of APRIL 2013

By: STEVE SCHUE Steve Schue
(Signature of Affiant)

Title: NOTARY



My Commission Expires: 6-21-2013

RECEIVED
BLM AZ
2013 MAY 10 AM
PHOENIX, ARIZONA

INSTRUCTIONS

1. This is an optional form that may be used to satisfy the requirements for the Bureau of Land Management (BLM) under the provisions of 43 U.S.C. §1744 and 30 U.S.C. §28-28d and the regulations thereunder (43 CFR part 3835). Since local and State laws may vary, you should contact your local and State agencies where the claims are located to ensure all applicable laws and requirements are satisfied.
2. The claimant(s) must fill in the date in paragraph 1 for the applicable assessment year and the county and state where the claims are located.
3. All claim names, BLM serial numbers, legal descriptions, and original county recording information must be listed for the claims pertaining to this assessment notice.
4. The claimant(s) must complete paragraph 2 listing all labor or improvements which was performed on or did benefit the subject mining claims. The value and date of the labor or improvements must also be listed. The total amount of labor or improvements can be listed, but the total expenditure must equal at least \$100 for each claim.
5. The names and current mailing addresses of the person(s) performing the labor shall be listed in paragraph 3.
6. The name and current mailing address of each owner (claimant) of the claims shall be listed in paragraph 4. The mailing address shall be the owner's address and not the address of an agent or anyone representing the claimant. Be sure to note if there has been a change of address.
7. Paragraph 5 shall be completed to show the date it was verified that all monuments required by law were properly erected, all notices were posted, and that corners were appropriately designated for all claims listed.
8. An exact legible reproduction or duplicate (other than microfilm or other electronic media) of this affidavit or another type of affidavit of assessment work that you file or will file in the county where each claim is located, must be filed with the BLM on or before December 30 of the calendar year in which the assessment year ends. For mill or tunnel sites, a separate notice of intent to hold must be filed with the BLM on or before December 30. Requirements for filing a notice of intent to hold can be found at 43 CFR 3835.33.
9. A processing fee of \$10 for each claim listed must be remitted to the BLM along with this or any other affidavit of assessment work.

James R Burton
12464 Parkside Lane
Mount Vernon, WA 98273

6 May 2013


Bureau of Land Management
Arizona State Office
One North Central Ave., Ste 800
Phoenix, AZ 85004-4427

All documents enclosed herein pertain to the Quartzsite Metal Detecting Club. I am a member and have prepared and submitted these documents at the request of the Board of Directors of the Quartzsite Metal Detectors Club.

Please find enclosed our **Affidavit of Annual Assessment Work**, properly recorded in La Paz County for the year 2013, along with my personal check for \$90.00 for filing each of our nine placer claims. Also enclosed is the **Maintenance Fee Waiver Certification** for the year 2014.

Please use my address above for correspondence regarding this submission and any receipts that are generated.

Thank you.



James R Burton, member
Cell phone 360-770-7612

PHOENIX, ARIZONA

2013 MAY 19 PM 1:20

RECEIVED
BLM AZ STATE OFFICE

2013-02246

Page 1 of 4

Requested By: Quartzsite Metal Detecting

SHELLY D BAKER, RECORDER

OFFICIAL RECORDS OF LA PAZ COUNTY, AZ

04-30-2013 02:29 PM Recording Fee \$15.00

When Recorded Mail to:

BLM:

Please don't use this
address for this transaction

JRB

See Attached Letter for address

This area reserved for Recorder

Document Title

RECEIVED
BLM AZ DISTRICT OFFICE
PHOENIX, ARIZONA
2013 JAN 10 PM 1:21

J. Burton
12464 Parkside Lane
Mount Vernon, WA 98273


RECEIVED
BLM AZ STATE OFFICE

2013 MAY 10 PM 1:20

PHOENIX, ARIZONA



Bureau of Land Management
Arizona State Office
One North Central Ave., Suite 800
Phoenix, AZ 85004-4427




J. Burton
12464 Parkside Lane
Mount Vernon, WA 98223

RECEIVED
BLM AZ STATE OFFICE
2013 MAY 10 PM 1:20
PHOENIX, ARIZONA

7011 3500 0002 2493 5790
PLACE STICKER AT TOP OF ENVELOPE TO THE RIGHT
OF THE RETURN ADDRESS. FOLD AT DOTTED LINE
CERTIFIED MAIL™
7011 3500 0002 2493 5790

U.S. POSTAGE
PAID
QUARTZSITE AZ
85346
MAY 09 '13
AMOUNT
\$4.42
00056526-01

Bureau of Land Management
Arizona State Office
One North Central Ave., Suite 800
Phoenix, AZ 85004 - 4427



United States Department of the Interior
Bureau of Land Management
 LANDS/RECREATION & PLANNING
 ONE N CENTRAL AVE
 PHOENIX, AZ 85004 -2203
 Phone: 602-417-9200

Receipt

No: 2791642

Transaction #: 2876379		ENTERED INTO COMPUTER
Date of Transaction: 05/13/2013		
CUSTOMER:		
JAMES BURTON 12464 PARKSIDE LN MOUNT VERNON, WA 98273-7219 US		

LINE #	QTY	DESCRIPTION	REMARKS	UNIT PRICE	TOTAL
1	1.00	LOCATABLE MINERALS / MINING CLAIMS-NOT NEW-UNADJUD, ONE AUTH NO. ONLY / MINING CLAIM MONEY RECEIVED CASES: AMC362383/\$90.00	MAINT FEE WAIVER (9) 2014 / POL (9) 2013	- n/a -	90.00
TOTAL:					\$90.00

PAYMENT INFORMATION						
1	AMOUNT:	90.00	POSTMARKED:	05/09/2013		
	TYPE:	CHECK	RECEIVED:	05/10/2013		
	CHECK NO:	2474				
	NAME:	BURTON, JAMES R 12464 PARKSIDE LN MOUNT VERNON WA 98273-7219 US				

REMARKS

This receipt was generated by the automated BLM Collections and Billing System and is a paper representation of a portion of the official electronic record contained therein.

**DEPARTMENT OF THE INTERIOR
BUREAU OF LAND MANAGEMENT
MINING CLAIMS**

(LIVE) Serial Register Page

Run Date/Time: 05/13/2013 12:56 PM

Page 1 of 1

01 10-21-1976;090STAT0090;43USC1744

Total Acres

Serial Number

Case Type 384201: PLACER CLAIM

20.000

AMC411909

Claim Name: GRANITE #2

Lead File Number

Commodity :

AMC411908

Case Disposition: ACTIVE

Required Maintenance Fee: \$140.00

Name & Address				Int Rel
BIANUCCI JACKIE	PO BOX 5273 ✓	QUARTZSITE, AZ 85359-5273		CLAIMANT
JOHNSON DONA	PO BOX 4226 ✓	QUARTZSITE, AZ 85359-4226		CLAIMANT
QUARTZSITE METAL DETECTING CLB	PO BOX 3102 - <i>Not listed on the Waiver</i>	QUARTZSITE, AZ 85359-3102		CLAIMANT
BERNARD RHONDA	PO BOX 3065 ✓	QUARTZSITE, AZ 85359-3065		CLAIMANT
TAYLOR LINDA	PO BOX 2798 ✓	QUARTZSITE, AZ 85346-2798		CLAIMANT
BARNARD ROBERT	PO BOX 2111 ✓	QUARTZSITE, AZ 85346-2111		CLAIMANT
WARREN TOM	PO BOX 1222	QUARTZSITE, AZ 85346-1222		CLAIMANT
NUMAINVILLE RICH <i>no signature</i>	2450 E HOBSONWAY SPC 43	BLYTHE, CA 92225-4123		CLAIMANT
STOVER BILL	PO BOX 5403 ✓	QUARTZSITE, AZ 85359-5403		CLAIMANT

Mer Twp	Rng	Sec	Quadrant	District/Field Office	County
14	0040N	0190W	031 NE	YUMA FO	LA PAZ

Act Date	Code	Action	Action Remarks	Receipt Number
11/04/2011	403	LOCATION DATE		
11/08/2011	395	RECORDATION NOTICE RECD	1	2460003
07/25/2012	483	SMALL MINER CERT FILED	2013	
12/01/2012	480	EVID OF ASSMT FILED	2012	2711958
11/07/2011	484	LOCATION YEAR / MAINTENANCE	2012	2460003
06/29/2012	379	REFUND AUTHORIZED	\$10;DUPLICATE PAYMENT	2589369
05/30/2012	635	AMENDED LOCATION FILED	REDUCED ACRES	2578895
05/02/2012	669	LAND STATUS CHECKED		
11/07/2011	501	ACCT ADV IN LEAD FILE	AMC411908-AMC411909;	

Line Nr Remarks

NO WARRANTY IS MADE BY BLM
FOR USE OF THE DATA FOR
PURPOSES NOT INTENDED BY BLM

UNITED STATES DEPARTMENT OF THE INTERIOR
BUREAU OF LAND MANAGEMENT

MC NATIONWIDE CLAIMANT LISTING
May 14, 2013

Cust	AZ	CA	ID	OR	National Total
	CLAIMANT	CLAIMANT	CLAIMANT	CLAIMANT	
BARNARD ROBERT PO BOX 2111 QUARTZSITE, AZ 85346-2111	1				1
BARNARD ROBERT H 15038 SE ELM PARK DR CLACKAMAS, OR 97015-5374			3		3
BERNARD RHONDA PO BOX 3065 QUARTZSITE, AZ 85359-3065	1				1
BIANUCCI JACKIE PO BOX 5273 QUARTZSITE, AZ 85359-5273	2				2
JOHNSON DONA PO BOX 4226 QUARTZSITE, AZ 85359-4226	1				1
JOHNSON DONALD 22822 PLEASANT VALLEY RD NORTH SAN JUAN, CA 95960-9508		1			1
NUMAINVILLE RICH 2450 E HOBSONWAY SPC 43 BLYTHE, CA 92225-4123	2				2
QUARTZSITE METAL DETECTING CLB PO BOX 1129 QUARTZSITE, AZ 85346-1129	1				1
QUARTZSITE METAL DETECTING CLB PO BOX 2798 QUARTZSITE, AZ 85346-2798	1				1
QUARTZSITE METAL DETECTING CLB PO BOX 3102 QUARTZSITE, AZ 85359-3102	5				5
STOVER BILL PO BOX 5403 QUARTZSITE, AZ 85359-5403	1				1
TAYLOR LINDA PO BOX 2798 QUARTZSITE, AZ 85346-2798	3				3
WARREN TOM 209 NW 5TH AVE JOHN DAY, OR 97845-1116				1	1
WARREN TOM PO BOX 1222 QUARTZSITE, AZ 85346-1222	1				1

Run Time: 11:08 AM

Department of the Interior
Bureau of Land Management
Public Land Statistics

Run Date: 05/14/2013

Nationwide Claimant Listing
(Mining Claim Only)

Selection Criteria

System Id = MC

Cust Nm Begins With BARNARD ROBERT, BERNARD RHONDA, BIANUCCI JACKIE, JOHNSON DONA, NUMAINVILLE RICH,
QUARTZSITE METAL DETECTING CLB, STOVER BILL, TAYLOR LINDA, WARREN TOM, WEINHEIMER CHARLES,
WEINHEIMER JANICE

Loc Dt Between

Address Begins With

City Begins With

State Begins With

Case Disp = A

Total Rows Returned: 24

**DEPARTMENT OF THE INTERIOR
BUREAU OF LAND MANAGEMENT
MINING CLAIMS
(LIVE) Serial Register Page**

Closed

Run Date/Time: 10/23/2013 01:26 PM

01 10-21-1976;090STAT0090;43USC1744

Case Type 384201: PLACER CLAIM

Claim Name: JUMPING JACK #2

Commodity :

Case Disposition: **CLOSED**

Required Maintenance Fee:

Total Acres

Serial Number

AMC402714

Lead File Number

AMC402714

Name & Address

QUARTZSITE METAL DETECTING CLB

PO BOX 3102

QUARTZSITE, AZ 85359-3102

Int Rel

CLAIMANT

Mer Twp	Rng	Sec	Quadrant	District/Field Office	County
14	0040N	0200W	034 SE	YUMA FO	LA PAZ

Act Date	Code	Action	Action Remarks	Receipt Number
10/22/2010	403	LOCATION DATE		
11/01/2010	395	RECORDATION NOTICE RECD	1	2239787
03/23/2011	483	SMALL MINER CERT FILED	2012	
03/23/2011	480	EVID OF ASSMT FILED	2011	2314330
11/01/2010	484	LOCATION YEAR / MAINTENANCE	2011	2239787
05/10/2013	398	DOC RETURNED UNRECORDED	\$10;480	2791642
12/19/2012	398	DOC RETURNED UNRECORDED	\$10;480	2711958
05/12/2011	239	DECLARED NULL & VOID	EXCESS ACRES	
03/24/2011	669	LAND STATUS CHECKED		
11/01/2010	501	ACCT ADV IN LEAD FILE	AMC402714;	
10/26/2010	404	COUNTY RECORDATION	2010-04816	

Line Nr Remarks

**DEPARTMENT OF THE INTERIOR
BUREAU OF LAND MANAGEMENT
MINING CLAIMS
(LIVE) Serial Register Page**

Run Date/Time: 10/23/2013 01:26 PM

Page 11 of 11

01 10-21-1976;090STAT0090;43USC1744	Total Acres	Serial Number
Case Type 384201: PLACER CLAIM	40.000	AMC414076
Claim Name: JUMPING JACK #3		Lead File Number
Commodity :		AMC414076
Case Disposition: ACTIVE		
Required Maintenance Fee: \$280.00		

Name & Address	Int Rel
TAYLOR LINDA PO BOX 2798 QUARTZSITE, AZ 85346-2798	CLAIMANT
BIANUCCI JACKIE PO BOX 5273 QUARTZSITE, AZ 85359-5273	CLAIMANT

Mer Twp	Rng	Sec	Quadrant	District/Field Office	County
14	0040N	0200W	033 NE	YUMA FO	LA PAZ

Act Date	Code	Action	Action Remarks	Receipt Number
02/22/2012	403	LOCATION DATE		
02/27/2012	395	RECORDATION NOTICE RECD	1	2522638
05/10/2013	483	SMALL MINER CERT FILED	2014	
05/10/2013	480	EVID OF ASSMT FILED	2013	2791642
07/25/2012	483	SMALL MINER CERT FILED	2013	
12/01/2012	480	EVID OF ASSMT FILED	2012	2711958
02/24/2012	484	LOCATION YEAR / MAINTENANCE	2012	2522638
01/10/2013	669	LAND STATUS CHECKED		
12/13/2012	635	AMENDED LOCATION FILED	REDUCED TO 20 ACRES	2708246
02/24/2012	501	ACCT ADV IN LEAD FILE	AMC414076;	

Line Nr Remarks

NO WARRANTY IS MADE BY BLM
FOR USE OF THE DATA FOR
PURPOSES NOT INTENDED BY BLM

**DEPARTMENT OF THE INTERIOR
BUREAU OF LAND MANAGEMENT
MINING CLAIMS
(LIVE) Serial Register Page**

Run Date/Time: 10/23/2013 01:26 PM

Page 8 of 11

01 10-21-1976;090STAT0090;43USC1744

Total Acres
20.000

Serial Number
AMC411908

Case Type 384201: PLACER CLAIM

Claim Name: GRANITE #1

Lead File Number
AMC411908

Commodity :

Case Disposition: ACTIVE

Required Maintenance Fee: \$140.00

Name & Address

*Signed on Corrected Waiver
Rec'd 10-28-13 ps*

Int Rel

~~QUARTZSITE METAL DETECTING CLUB~~ PO BOX 3102

QUARTZSITE, AZ 85359-3102

CLAIMANT

NUMAINVILLE RICH 2450 E HOBSONWAY SPC 43

BLYTHE, CA 92225-4123

CLAIMANT

TAYLOR LINDA PO BOX 2798

QUARTZSITE, AZ 85346-2798

CLAIMANT

Mer Twp	Rng	Sec	Quadrant	District/Field Office	County
14	0040N	0190W	030 SE	YUMA FO	LA PAZ

Act Date	Code	Action	Action Remarks	Receipt Number
----------	------	--------	----------------	----------------

11/04/2011 403 LOCATION DATE

11/08/2011 395 RECORDATION NOTICE RECD 1

2460003

05/10/2013 480 EVID OF ASSMT FILED 2013

2791642

07/25/2012 483 SMALL MINER CERT FILED 2013

12/01/2012 480 EVID OF ASSMT FILED 2012

2711958

11/07/2011 484 LOCATION YEAR / MAINTENANCE 2012

2460003

ENTERED INTO COMPUTER

05/10/2013 486 *AC 483 - updated* UNACCEPTABLE WAIVER 2014

OCT 31 2013

06/29/2012 379 REFUND AUTHORIZED \$10;DUPLICATE PAYMENT

2589369

05/30/2012 635 AMENDED LOCATION FILED REDUCED ACRES

2578895

05/02/2012 669 LAND STATUS CHECKED

11/07/2011 501 ACCT ADV IN LEAD FILE AMC411908-AMC411909;

Line Nr Remarks

**DEPARTMENT OF THE INTERIOR
BUREAU OF LAND MANAGEMENT
MINING CLAIMS
(LIVE) Serial Register Page**

OCT 31 2013

Page 1 of 1

Run Date/Time: 10/31/2013 04:30 PM

01 10-21-1976;090STAT0090;43USC1744

Case Type 384201: PLACER CLAIM

Claim Name: GRANITE #1

Commodity :

Case Disposition: ACTIVE

Required Maintenance Fee: \$140.00

Total Acres
20.000

Serial Number
AMC411908

Lead File Number
AMC411908

Name & Address			Int Rel
✓ QUARTZSITE METAL DETECTING CLB	PO BOX 3102	QUARTZSITE, AZ 85359-3102	CLAIMANT
TAYLOR LINDA	PO BOX 2798	QUARTZSITE, AZ 85346-2798	CLAIMANT
✓ NUMAINVILLE RICH	2450 E HOBSONWAY SPC 43	BLYTHE, CA 92225-4123	CLAIMANT

Mer Twp	Rng	Sec	Quadrant	District/Field Office	County
14	0040N	0190W	030 SE	YUMA FO	LA PAZ

Act Date	Code	Action	Action Remarks	Receipt Number
11/04/2011	403	LOCATION DATE		
11/08/2011	395	RECORDATION NOTICE RECD	1	2460003
05/10/2013	483	SMALL MINER CERT FILED	2014	
05/10/2013	480	EVID OF ASSMT FILED	2013	2791642
07/25/2012	483	SMALL MINER CERT FILED	2013	
12/01/2012	480	EVID OF ASSMT FILED	2012	2711958
11/07/2011	484	LOCATION YEAR / MAINTENANCE	2012	2460003
06/29/2012	379	REFUND AUTHORIZED	\$10;DUPLICATE PAYMENT	2589369
05/30/2012	635	AMENDED LOCATION FILED	REDUCED ACRES	2578895
05/02/2012	669	LAND STATUS CHECKED		
11/07/2011	501	ACCT ADV IN LEAD FILE	AMC411908-AMC411909;	

Line Nr Remarks

NO WARRANTY IS MADE BY BLM
FOR USE OF THE DATA FOR
PURPOSES NOT INTENDED BY BLM

**DEPARTMENT OF THE INTERIOR
BUREAU OF LAND MANAGEMENT
MINING CLAIMS
(LIVE) Serial Register Page**

Run Date/Time: 10/23/2013 12:57 PM

Page 1 of 1

01 10-21-1976;090STAT0090;43USC1744

Case Type 384201: PLACER CLAIM

Claim Name: GRANITE #2

Commodity :

Case Disposition: ACTIVE

Required Maintenance Fee: \$140.00

Total Acres
20.000

Serial Number
AMC411909

Lead File Number
AMC411908

- Not Listed on the Waiver, Need Original Signatures. ps

Name & Address	Int Rel
NUMAINVILLE RICH 2450 E HOBSONWAY SPC 43 BLYTHE, CA 92225-4123	CLAIMANT
WARREN TOM PO BOX 1222 QUARTZSITE, AZ 85346-1222	CLAIMANT
BARNARD ROBERT PO BOX 2111 QUARTZSITE, AZ 85346-2111	CLAIMANT
STOVER BILL PO BOX 5403 QUARTZSITE, AZ 85359-5403	CLAIMANT
QUARTZSITE METAL DETECTING CLUB PO BOX 3102 QUARTZSITE, AZ 85359-3102	CLAIMANT
JOHNSON DONA PO BOX 4226 QUARTZSITE, AZ 85359-4226	CLAIMANT
BIANUCCI JACKIE PO BOX 5273 QUARTZSITE, AZ 85359-5273	CLAIMANT
BERNARD RHONDA PO BOX 3065 QUARTZSITE, AZ 85359-3065	CLAIMANT
TAYLOR LINDA PO BOX 2798 QUARTZSITE, AZ 85346-2798	CLAIMANT

Mer Twp	Rng	Sec	Quadrant	District/Field Office	County
14	0040N	0190W	031 NE	YUMA FO	IA PAZ

Act Date	Code	Action	Action Remarks	Receipt Number
11/04/2011	403	LOCATION DATE		
11/08/2011	395	RECORDATION NOTICE RECD	1	2460003
05/10/2013	480	EVID OF ASSMT FILED	2013	2791642
07/25/2012	483	SMALL MINER CERT FILED	2013	
12/01/2012	480	EVID OF ASSMT FILED	2012	2711958
11/07/2011	484	LOCATION YEAR / MAINTENANCE	2012	2460003
05/10/2013	486	UNACCEPTABLE WAIVER	2014	
06/29/2012	379	REFUND AUTHORIZED	\$10;DUPLICATE PAYMENT	2589369
05/30/2012	635	AMENDED LOCATION FILED	REDUCED ACRES	2578895
05/02/2012	669	LAND STATUS CHECKED		
11/07/2011	501	ACCT ADV IN LEAD FILE	AMC411908-AMC411909;	

Line Nr Remarks

10:34A OCT 23 2013 Recd call from: Charles Weinheimer of Quartzsite Metal Det. Club -
 ph# 304-483-5015. We discussed the AC 486 - Unacceptable Waiver Code.
 He will mail in a "Corrected 2014 Waiver" soon, ps. I also mentioned that Amc 402714 was a closed claim. --
 10/28/13 - Corrected Waiver + Change of Address Request's Rec'd by BLM.
 OCT 31 2013 ENTERED INTO COMPUTER Corrected Waiver Processed.
 (13)

**DEPARTMENT OF THE INTERIOR
BUREAU OF LAND MANAGEMENT
MINING CLAIMS
(LIVE) Serial Register Page**

Run Date/Time: 10/31/2013 04:37 PM

01 10-21-1976;090STAT0090;43USC1744

Total Acres

Serial Number

Case Type 384201: PLACER CLAIM

20.000

AMC411909

Claim Name: GRANITE #2

Lead File Number

AMC411908

Commodity :

OCT 31 2013

Case Disposition: ACTIVE

Required Maintenance Fee: \$140.00

Updated ps

Name & Address		Int Rel	
NUMAINVILLE RICH	2450 E HOBSONWAY SPC 43	BLYTHE, CA 92225-4123	CLAIMANT
WARREN TOM	PO BOX 1222	QUARTZSITE, AZ 85346-1222	CLAIMANT
BARNARD ROBERT	PO BOX 2111	QUARTZSITE, AZ 85346-2111	CLAIMANT
STOVER BILL	PO BOX 5506	QUARTZSITE, AZ 85359-5506	CLAIMANT
QUARTZSITE METAL DETECTING CLB	PO BOX 3102	QUARTZSITE, AZ 85359-3102	CLAIMANT
JOHNSON DONA	PO BOX 4226	QUARTZSITE, AZ 85359-4226	CLAIMANT
BIANUCCI JACKIE	PO BOX 5273	QUARTZSITE, AZ 85359-5273	CLAIMANT
BERNARD RHONDA	PO BOX 3065	QUARTZSITE, AZ 85359-3065	CLAIMANT
TAYLOR LINDA	PO BOX 2798	QUARTZSITE, AZ 85346-2798	CLAIMANT

Mer Twp	Rng	Sec	Quadrant	District/Field Office	County
14	0040N	0190W	031	NE YUMA FO	LA PAZ

Act Date	Code	Action	Action Remarks	Receipt Number
11/04/2011	403	LOCATION DATE		
11/08/2011	395	RECORDATION NOTICE RECD	1	2460003
05/10/2013	483	SMALL MINER CERT FILED	2014	
05/10/2013	480	EVID OF ASSMT FILED	2013	2791642
07/25/2012	483	SMALL MINER CERT FILED	2013	
12/01/2012	480	EVID OF ASSMT FILED	2012	2711958
11/07/2011	484	LOCATION YEAR / MAINTENANCE	2012	2460003
06/29/2012	379	REFUND AUTHORIZED	\$10;DUPLICATE PAYMENT	2589369
05/30/2012	635	AMENDED LOCATION FILED	REDUCED ACRES	2578895
05/02/2012	669	LAND STATUS CHECKED		
11/07/2011	501	ACCT ADV IN LEAD FILE	AMC411908-AMC411909;	

Line Nr Remarks

NO WARRANTY IS MADE BY BLM
FOR USE OF THE DATA FOR
PURPOSES NOT INTENDED BY BLM

Customer Name Update Screen

System ID:MC

Name: STOVER BILL
Proprietor #: 2323599
Category: P - PRIVATE
Address: PO BOX 5506
City: QUARTZSITE
State: AZ
Zip: 853595506
 UNDELIVERABLE

Renumber To:

Address Updated
ENTERED INTO COMPUTER
OCT 31 2013 per Note Rec'd
ps 10/28/13

Customer details successfully saved for Customer Id 2323599

List of Proprietors

STOVER BILL[2323599], PO BOX 5403, , QUARTZSITE, AZ, 853595403, P, MATCHED

Select

Cancel

AMC 327533
 AMC 349802
 AMC 385381
 AMC 404145
 AMC 407851
 AMC 409146
 AMC 410495
 AMC 417636
 AMC 417667
 AMC 420280
 AMC 418139

MAINTENANCE FEE PAYMENT

Claimant Name: JAMES MORRIS
 Address: PO Box 125
 City: QUARTZSITE State: AZ Zip: 85346
 Telephone: 9543245458
 E-mail address: _____
 Signature: James Morris

BLM
 Date
 Stamp

PHOENIX, ARIZONA
 2013 AUG 26 A 10:37
 REC'D BY: STAFF OFFICE

Check here if this is a change of address.

LINE NO.	AMC NUMBER	CLAIM/SITE NAME	COUNTY RECORDER DATA (If available)	TWP	RNG	SEC
1	327536	CACTUS #1				
2	349802	GOLDWOOD #1				
3	420280	GOLDWOOD #2	-Pd \$280. - Refund \$140 on 20 acre claim			
4	385381	GOLF #1				
5						
6						
7						
8						
9						
10						

List additional claims on Form MCF114.

Bureau of Land Management
 Arizona State Office
 www.blm.gov/az/

No. of Claims: 4 x \$140 = 560
 Check No: 009993160 Init. JC
 Receipt No.: 2864370
 For BLM Use Only

Form: MCF112
 Revised July 2009

This form is available from the Arizona Department of Mines and Mineral Resources and may be reproduced.

ENTERED
 SEP 05 2013
 BY: TS

TS ✓

MAINTENANCE FEE PAYMENT

Claimant Name: JAMES MORRIS
 Address: PO Box 125
 City: QUARTZ SITE State: AZ Zip: 85346
 Telephone: 9543245458
 E-mail address: _____
 Signature: James Morris

Check here if this is a change of address. YEAR-2013

RECEIVED
 BLM ARIZONA STATE OFFICE
 2013 AUG 26 A 10:38
 PHOENIX, ARIZONA
 BLM
 Date
 Stamp

LINE NO.	AMC NUMBER	CLAIM/SITE NAME	COUNTY RECORDER DATA (If available)	TWP	RNG	SEC
1	327536	CACTUS - 1				
2	349802	GOLDWOOD #1				
3	420280	GOLDWOOD #2	Overpay \$140.			
4	385381	GOLF - 1				
5						
6						
7						
8						
9						
10						

List additional claims on Form MCF114.

No. of Claims: 4 x \$140 = 560
 Check No: 009993160 Init. SC
 Receipt No.: 2864370
 For BLM Use Only

Bureau of Land Management
 Arizona State Office
 www.blm.gov/az/

Form: MCF112
 Revised July 2009

This form is available from the Arizona Department of Mines and Mineral Resources and may be reproduced.



United States Department of the Interior

BUREAU OF LAND MANAGEMENT
Arizona State Office
One North Central Avenue, Suite 800
Phoenix, Arizona 85004-4427
www.blm.gov/az/



April 26, 2013

In Reply Refer To:
3809 (9310) TS
AMC327533, AMC349802, AMC385381

CERTIFIED MAIL – RETURN RECEIPT REQUESTED No. 7012 2210 0000 8740 5562

NOTICE

JAMES MORRIS
P.O. BOX 125
QUARTZSITE, AZ 85345

This Notice Affects Those Claims
Shown in the Block Below.

AMC327536, AMC349802, AMC385381
CACTUS #1, GOLDWOOD, GOLF #1

2013 Maintenance Fees Due on Claims under a Waiver

A Maintenance Fee Waiver Certification (small miner waiver) was filed for the 2013 assessment year for the mining claims listed above. In accordance with 43 CFR 3835.1, to qualify for a small miner waiver you and all related parties must hold no more than a total of 10 mining claims or sites nationwide. Since the commencement of the 2013 assessment year, the owner(s) of these mining claims has acquired and now owns in excess of 10 mining claims nationwide, which means they no longer qualify for the small miner waiver.

The Bureau of Land Management records show that James Morris owns 88 active mining claims.

Therefore, in accordance with 43 CFR 3835.20, and *Randi Rovetto, Et Al.*, 177 IBLA 257, the waiver is immediately cancelled and the 2013 Maintenance Fees of \$140 per claim per 20 acres are due on the claims listed above. BLM must receive the maintenance fee for these mining claims on or before September 1, 2013. If we do not receive the fee, the claims will be forfeited and closed. At that same time (on or before September 1, 2013) the maintenance fees for the 2014 assessment year are also due.

1072

MAINTENANCE FEE PAYMENT

Claimant Name: JAMES MORRIS

Address: PO BOX 125

City: QUARTZSITE State: AZ Zip: 85346

Telephone: 9543245458

E-mail address: _____

Signature: JAMES MORRIS

Check here if this is a change of address.

BLM Date Stamp	PHOENIX, ARIZONA	2013 AUG 26 A 10:36	BLM ARIZONA STATE OFFICE
----------------------	------------------	---------------------	--------------------------

LINE NO.	AMC NUMBER	CLAIM/SITE NAME	COUNTY RECORDER DATA (If available)	TWP	RNG	SEC
1	404146	NOBLE QUEEN #1				
2	409447	NOBLE QUEEN #2				
3	409448	NOBLE QUEEN #3				
4	409449	NOBLE QUEEN #4				
5	409450	NOBLE QUEEN #5				
6	409451	NOBLE QUEEN #6				
7	409452	NOBLE QUEEN #7				
8	409453	NOBLE QUEEN #8				
9	409454	NOBLE QUEEN #10				
10	409455	NOBLE QUEEN #11				

10/SC

List additional claims on Form MCF114.

Bureau of Land Management
Arizona State Office
www.blm.gov/az/

No. of Claims: <u>25</u> x \$140 = <u>3500</u>
Check No: <u>009993160</u> Init. <u>SC</u>
Receipt No.: <u>2864370</u>
For BLM Use Only

Form: MCF112
Revised July 2009

This form is available from the Arizona Department of Mines and Mineral Resources and may be reproduced.

2042

SUPPLEMENTAL ATTACHMENT

JAMES MORRIS

May be used with the following forms for listing additional mining claims:

Check One.

- Affidavit of Performance of Annual Work
- Maintenance Fee Payment
- Notice of Intent to Hold Mining Claims
- Notice of Non-Liability for Labor and Materials Furnished

BLM
Date
Stamp

PHOENIX, ARIZONA

2013 AUG 26 A 10 36

BLM STATE OFFICE

LINE NO.	AMC NUMBER	CLAIM/SITE NAME	COUNTY RECORDER DATA (If available)	TWP	RNG	SEC
	409456	NOBLE QUEEN #12				
	409457	NOBLE QUEEN #13				
	409458	NOBLE QUEEN #14				
	409459	NOBLE QUEEN #15				
	409460	NOBLE QUEEN #16				
	404148	NOBLE QUEEN #9				
	417667	NOBLE QUEEN #25				
	417668	NOBLE QUEEN #26				
	417669	NOBLE QUEEN #27				
	417670	NOBLE QUEEN #28				
	417671	NOBLE QUEEN #29				
	417672	NOBLE QUEEN #30				
	417673	NOBLE QUEEN #31				
	417674	NOBLE QUEEN #32				
	418139	NOBLE QUEEN #33				

15/5c

Form MCF114
Revised June 2005

This form is available from the Arizona Department of Mines & Mineral Resources and may be reproduced.

10F2

MAINTENANCE FEE PAYMENT

Claimant Name: JAMES MORRIS

Address: PO Box 125

City: QUARTZSITE State: AZ Zip: 85346

Telephone: 9543245458

E-mail address:

Signature: James Morris

Check here if this is a change of address.

BLM
Date
Stamp

PHOENIX, ARIZONA

2013 AUG 26 A 10:37

BLM STATE OFFICE

LINE NO.	AMC NUMBER	CLAIM/SITE NAME	COUNTY RECORDER DATA (If available)	TWP	RNG	SEC
1	417639	PAY MASTER EXT ¹⁰⁰⁰				
2	417640	PAY MASTER EXT ¹⁰⁰¹				
3	417641	PAY MASTER EXT ¹⁰⁰²				
4	417642	PAY MASTER EXT ¹⁰⁰³				
5	417643	PAY MASTER EXT ¹⁰⁰⁴				
6	417644	PAY MASTER EXT ¹⁰⁰⁵				
7	417645	PAY MASTER EXT ¹⁰⁰⁶				
8	417646	PAY MASTER EXT ¹⁰⁰⁷				
9	417647	PAY MASTER EXT ¹⁰⁰⁸				
10	417648	PAY MASTER EXT ¹⁰⁰⁹				

List additional claims on Form MCF114.

Bureau of Land Management
Arizona State Office
www.blm.gov/az/

No. of Claims: 28 x \$140 = 3920

Check No: 009993160 Init. SC

Receipt No.: 2864370

For BLM Use Only

Form: MCF112
Revised July 2009

This form is available from the Arizona Department of Mines and Mineral Resources and may be reproduced.

SUPPLEMENTAL ATTACHMENT

JAMES MORRIS

May be used with the following forms for listing additional mining claims:

Check One.

- Affidavit of Performance of Annual Work
- Maintenance Fee Payment
- Notice of Intent to Hold Mining Claims
- Notice of Non-Liability for Labor and Materials Furnished

BLM
Date
Stamp

MICHIGAN, ARIZONA

2013 JUN 26 AM 10:37

DEPT OF MINES
AND METALS OFFICES

LINE NO.	AMC NUMBER	CLAIM/SITE NAME	COUNTY RECORDER DATA (If available)	TWP	RNG	SEC
	417649	PAYMASTER EXT ¹⁰¹⁰				
	417650	PAYMASTER EXT ¹⁰¹¹				
	417651	PAYMASTER EXT ¹⁰¹²				
	417652	PAYMASTER EXT ¹⁰¹³				
	417653	PAYMASTER EXT ¹⁰¹⁴				
	417654	PAYMASTER EXT ¹⁰¹⁵				
	417655	PAYMASTER EXT ¹⁰¹⁶				
	417656	PAYMASTER EXT ¹⁰¹⁷				
	417657	PAYMASTER EXT ¹⁰¹⁸				
	417658	PAYMASTER EXT ¹⁰¹⁹				
	417659	PAYMASTER EXT ¹⁰²⁰				
	417660	PAYMASTER EXT ¹⁰²¹				
	417661	PAYMASTER EXT ¹⁰²²				
	417662	PAYMASTER EXT ¹⁰²³				
	417663	PAYMASTER EXT ¹⁰²⁴				
	417664	PAYMASTER EXT ¹⁰²⁵				
	417665	PAYMASTER EXT ¹⁰²⁶				
	417666	PAYMASTER EXT ¹⁰²⁷				

18/5c

Form MCF114
Revised June 2005

United States Department of the Interior
Bureau of Land Management
 LANDS/RECREATION & PLANNING
 ONE N CENTRAL AVE
 PHOENIX, AZ 85004 -2203
 Phone: 602-417-9200

Receipt

No: 2864370

Transaction #: 2950274	
Date of Transaction: 08/26/2013	
CUSTOMER:	
JAMES MORRIS PO BOX 125 QUARTZSITE, AZ 85346-0125 US	

LINE #	QTY	DESCRIPTION	REMARKS	UNIT PRICE	TOTAL
1	1.00	LOCATABLE MINERALS / MINING CLAIMS-NOT NEW-UNADJUD, ONE AUTH NO. ONLY / MINING CLAIM MONEY RECEIVED CASES: AMC327536/\$8540.00	MAINT 2013 (4) AND 2014 (57)	- n/a -	8540.00
TOTAL:					\$8,540.00

PAYMENT INFORMATION			
1	AMOUNT:	8540.00	POSTMARKED: N/A
	TYPE:	CHECK	RECEIVED: 08/26/2013
	CHECK NO:	009993160	
	NAME:	MORRIS, JAMES PO BOX 125 QUARTZSITE AZ 85346-0125 US	

REMARKS

This receipt was generated by the automated BLM Collections and Billing System and is a paper representation of a portion of the official electronic record contained therein.

\$140 Refunded to James Morris

Authorized Date09/16/2013

Instructions to Accounts AZ BLM REFUND \$140 TO JAMES MORRIS, OVERPAYMENT ON AMC420280, RECEIPT
#2864370, @ TONY SMITH 602-417-9355

Login ID203

Entry Date09/16/2013

Total Amount\$140.00



AMC 327538

383712

385381

Form 3830-2
(January 2004)

UNITED STATES DEPARTMENT OF THE INTERIOR
BUREAU OF LAND MANAGEMENT

[Handwritten signature]

305
FORM APPROVED
OMB NO. 1004-0114
Expires: December 31, 2006

MAINTENANCE FEE WAIVER CERTIFICATION

SEE INSTRUCTIONS ON REVERSE

1. This small miner waiver is filed for the assessment year beginning at noon on September 1, 2013 and ending at noon on September 1, 2014.
2. The undersigned and all related parties owned ten or fewer mining claims, mill, or tunnel sites located and maintained on Federal lands in the United States of America on September 1, 2013.
3. The undersigned have performed the assessment work required by law for each mining claim listed prior to filing this waiver and understand that by filing this form; an affidavit of assessment work must be recorded by the December 30th following the filing of this waiver.
4. The undersigned understand that if the assessment work obligation has not yet come due under 30 U.S.C. 28 (for those claims in their first assessment year only); a notice of intent to hold reciting this condition must be recorded by the December 30th following the filing of this waiver.
5. The undersigned understand that mill and tunnel sites may also be listed upon this waiver and be waived from payment of the maintenance fee; and that a notice of intent to hold for these sites is required to be recorded by the December 30th immediately following the filing of this waiver.
6. The undersigned understand and acknowledge that pursuant to 43 U.S.C. 1212 and 18 U.S.C. 1001; the filing or recording of a false, fictitious, or fraudulent document with the Bureau of Land Management may result in a fine of up to \$250,000, a prison term not to exceed five years, or both.
7. The mining claims, mill or tunnel sites for which this waiver from payment of the maintenance fees is requested are:

CLAIM OR SITE NAME	BLM RECORDATION SERIAL NUMBER
1. Cactus #3	AMC 327538
2. Who'd A Thought IT	AMC 383712
3. Golf # 2	AMC 385382
4.	
5.	
6.	
7.	
8.	
9.	
10.	

The owner(s) (claimants) of the above mining claims and sites are:

Melvin E Duncan
(Owner's Name - Please Print)

Melvin E Duncan
(Owner's Signature)

P.O. Box 3396
(Street or P.O. Box)

Quartzsite AZ 85359
(City) (State) (Zip Code)

(Owner's Name - Please Print)

(Owner's Signature)

(Street or P.O. Box)

(City) (State) (Zip Code)

(Owner's Name - Please Print)

(Owner's Signature)

(Street or P.O. Box)

(City) (State) (Zip Code)

RECEIVED
BLM AZ STATE OFFICE
PHOENIX, ARIZONA
2013 AUG 15 PM 2:48

INTERED
SEP 17, 2013
PM

(Owner's Name - Please Print)	(Owner's Signature)
(Street or P.O. Box)	(City) (State) (Zip Code)
(Owner's Name - Please Print)	(Owner's Signature)
(Street or P.O. Box)	(City) (State) (Zip Code)
(Owner's Name - Please Print)	(Owner's Signature)
(Street or P.O. Box)	(City) (State) (Zip Code)
(Owner's Name - Please Print)	(Owner's Signature)
(Street or P.O. Box)	(City) (State) (Zip Code)

INSTRUCTIONS

1. This certification is made under the provisions of § 1744 of Title 43 and § 28-28k of Title 30 of the United States Code; and the regulations thereunder (43 CFR Part 3830).
2. The claimant(s) **must** fill in the dates in paragraph 1 for the beginning and ending of the assessment year for which this waiver is sought.
3. The claimant(s) **must** fill in the date in paragraph 2 for the beginning of the assessment year for which this waiver is sought.
4. All claim and site names and Bureau of Land Management (BLM) serial numbers **must** be listed for the mining claims, mill sites, and tunnel sites for which the waiver is sought.
5. All owners of the mining claims, mill sites, and tunnel sites and their addresses **must** be given.
6. This waiver form **must** be signed by all the claimants or their designated agent, in original form. If an agent is designated, a notarized designation of agent, signed by all of the claimants with proper address given, **must** be submitted with this waiver.
7. This form **must** be filed no later than September 1st for the upcoming assessment year in the BLM State Office where the mining claims or sites are recorded, or the waiver cannot be granted by the BLM. (Example: to obtain a waiver for the assessment year 2000, which begins at noon on September 1, 1999, you **must** qualify for and file for a waiver no later than September 1, 1999, in the proper BLM State Office).
8. For all mining claims which require assessment work, you **must** record an affidavit of labor on or before the December 30th immediately following the filing of this waiver. For all other mining claims or sites waived, you **must** record a notice of intent to hold on or before the December 30th immediately following the filing of this waiver.
9. Mill and tunnel sites may also be listed upon this waiver and be waived from payment of the maintenance fee. A notice of intent to hold for these sites is required to be filed by the December 30th following the filing of this waiver.

NOTICE/BURDEN HOURS STATEMENT

The Privacy Act of 1974, *as amended*, and the regulation in 43 CFR 2.48(d) provide that you be furnished the following information in connection with the information required by this certification of waiver from rental fees.

AUTHORITY: 30 U.S.C. 28-28k; 43 U.S.C. 1201, 1457, 1740, and 1744; and 43 CFR 3830.

PRINCIPLE PURPOSE: This information is to be used to verify that the owner(s) (claimants) of a mining claim has complied with 30 U.S.C. 28f and is entitled to perform assessment work in lieu of paying the maintenance fee for the mining claims listed on this form.

ROUTINE USE: (1) Adjudication of the claimant(s) certification of waiver from paying the maintenance fee otherwise required by 30 U.S.C. 28f. (2) Disclosure may be made to appropriate Federal agencies when location is made within the agency's geographic area of responsibility. (3) Information from the record and/or the record will be transferred to the appropriate Federal, State, or local agency, or a member of the public in response to a specific request for pertinent information. (4) Information may also be provided to the Department of Justice or in a proceeding before a court or adjudicative body; or to Federal, State, local or foreign agencies when needed for enforcement of civil or criminal codes or applicable regulations concerning title rights upon the public land.

EFFECT OF NOT PROVIDING INFORMATION: Disclosure of this information is required by 30 U.S.C. 28f and 43 CFR Part 3830 for those qualified claimants wishing to take the small miner waiver allowed. Failure to supply the information required in this form to support the claimants certification of waiver from payment of the otherwise required maintenance fees will result in the waiver being disallowed and the mining claims subject to forfeiture by BLM under 30 U.S.C. 28i.

The Paperwork Reduction Act of 1995 requires us to inform you that:

This information is being collected to allow the BLM to determine if you qualify for a waiver from the payment of \$100 per mining claim or site maintenance fee established in 30 U.S.C. 28f and the implementing regulations at 43 CFR 3830. A response to this request is required in accordance with the statute to obtain your benefit.

BLM would like you to know that you do not have to respond to this or any other, Federal agency-sponsored information collection unless it displays a currently valid OMB control number.

Public reporting burden for this form is estimated to average 8 minutes (0.133 hours) per response, including time to review instructions, gathering and maintaining data, and completing and reviewing the form. Direct comments regarding this burden estimate, or any other aspect of this form, to the U.S. Department of the Interior, Bureau of Land Management, (1004-0114) Bureau Information Collection Clearance Officer (WO-630), Mail Stop 401 LS, 1849 C St, N.W., Washington, D.C. 20240.

FOR OFFICIAL USE ONLY

When Recorded Return Document to:

Mr. Melvin E. Duncan
P.o. Box 3396
Quartzsite AZ 85359

2013-07409

Page 1 of

Requested by Patty Duncan

SHELLY D BAKER, RECORDER

OFFICIAL RECORDS OF LA PAZ COUNTY, AZ

08-01-2013 08:31 AM Recording Fee \$15.00

Check here is this is a change of address.

Telephone: 928-671-1102

E-mail address: _____

AFFIDAVIT OF PERFORMANCE OF ANNUAL WORK

1. State of Arizona, County of La Paz ss:

2. I (Name) Melvin E Duncan

3. Reside at (Address) 265 W. Tyson

Space A

City Quartzsite County La Paz

State AZ Zip 85359 being duly sworn, depose and say that I am a citizen of the United States, more than eighteen years of age, and that all of the facts set forth in this affidavit, subject to the provisions and penalties of 18 U.S.C. 1001 pertaining to the filing of false, fictitious, or fraudulent statements with the United States, are true and correct according to the best of my knowledge, information and belief.

4. Owner's name and address (If not shown in Items 1-3 above). _____

5. That I am personally acquainted with the mining claim(s). The work and improvements were made by and at the expense of the owner(s) of said claim(s). Said contiguous group of claims, listed on this document, are situated in the _____ (optional) Mining District; _____ County, Arizona.

Line No.	AMC NUMBER	CLAIM/SITE NAME	COUNTY RECORDER DATA (If available)	TWP	RNG	SEC
1	327538	Cactus #3		4N	20W	28
2	383712	Who'd A thought It		4N	20W	28
3	385392	Golf #2		4N	20W	28
4						
5						
6						

RECEIVED
 BLM AZ STATE OFFICE
 PHOENIX, ARIZONA
 2013 AUG 15 PM 2:48
 BLM Date Stamp

Form: MCF108
Revised Jan. 2006
Page 1 of 2

ENTERED
SEP 03 2013
BY: AT

RECEIVED
BLM STATE OFFICE
2013 AUG 15 PM 2:48
PHOENIX, ARIZONA

BLM
Date
Stamp

7						
8						
9						
10						

6. That between the dates starting at 12 o'clock noon on September 1, 20 12 and ending at 12 o'clock noon on September 1, 20 13 at least \$ 4000⁰⁰ dollars worth of work and improvements were done and performed upon said claim(s) or upon one or more of a contiguous group of claims for the benefit of all, wholly or partly outside of a contiguous group of claims for the benefit of all, not including the location work.

7. That the following persons were employed to perform the work and improvements described herein: Ralph Duncan, Tom Warene, Melvin Duncan

8. That the work and improvements performed were: Reclamation x Road Repair

9. Dated: 7-29-13 Signature: Melvin E. Duncan

SUBSCRIBED AND SWORN TO before me, a Notary Public, this 29th day of July 20 13

By: Melvin E. Duncan

Notary Public Flora M. Romero

My Commission Expires Feb 21, 2015



Bureau of Land Management
Arizona State Office
www.az.blm.gov

No. of Claims: 3 x \$10 = 30
Check No.: 2036 Init. FM
Receipt No.: 2856861
For BLM Use Only

United States Department of the Interior
 Bureau of Land Management
 LANDS/RECREATION & PLANNING
 ONE N CENTRAL AVE
 PHOENIX, AZ 85004 -2203
 Phone: 602-417-9200

Receipt

No:

2856861

Transaction #: 2942685
 Date of Transaction: 08/16/2013

CUSTOMER:

MELVIN E DUNCAN
 PO BOX 3396
 QUARTZSITE, AZ 85359-3396 US

LINE #	QTY	DESCRIPTION	REMARKS	UNIT PRICE	TOTAL
1	1.00	LOCATABLE MINERALS / MINING CLAIMS-NOT NEW-UNADJUD, ONE AUTH NO. ONLY / MINING CLAIM MONEY RECEIVED CASES: AMC327538/\$30.00	POL 2013/3 WAV	- n/a -	30.00
TOTAL:					\$30.00

PAYMENT INFORMATION

1	AMOUNT:	30.00	POSTMARKED:	08/14/2013
	TYPE:	CHECK	RECEIVED:	08/15/2013
	CHECK NO:	2036		
	NAME:	DUNCAN, MELVIN E PO BOX 3396 QUARTZSITE AZ 85359-3396 US		

REMARKS

This receipt was generated by the automated BLM Collections and Billing System and is a paper representation of a portion of the official electronic record contained therein.

UNITED STATES
DEPARTMENT OF THE INTERIOR
BUREAU OF LAND MANAGEMENT

FORM APPROVED
OMB NO.: 1004-0114
Expires: August 31, 2013

AFFIDAVIT OF ANNUAL ASSESSMENT WORK

AMC362383

365044

385381

402714

411908

413311

414076

WHEN RECORDED, MAIL DOCUMENT TO:

NAME: QUARTZSITE METAL DET. CLUB

ADDRESS: P.O. Box 3102

CITY, STATE, ZIP: QUARTZSITE, AZ 85359

FOR COUNTY RECORDER'S USE

No. of Claims 9

x \$10/claim

Total due BLM \$ 90.00

TO ALL WHOM IT MAY CONCERN:

1. The undersigned certifies that at least \$100 per claim was expended for development, labor and improvements, or equivalent value added, as the annual assessment work for the assessment year ending September 1, 2012 for the following contiguous unpatented mining claim(s), located in the County of LA PAZ, in the State of ARIZONA.

BLM Serial No.	Name of Claim	Tp	Rg	Sec	Mer	County Recordation Book and Page No.	Date
362383	MIDDLE CAMP #1	4N	20W	21		2004-03844	
362384	MIDDLE CAMP #2	4N	20W	21		2004-03845	
385383	GOLF #3	4N	20W	28		2007-04666	
413311	JUMPING JACK #2	4N	20W	34		2010-00874	
402714	JUMPING JACK #1	4N	20W	34		2010-04816	
414076	JUMPING JACK #3	4N	20W	33		2012-01439	
365044	LAST GASP. ASSOC.	4N	18W	34		2005-02433	
411908	GRANITE #1	4N	19W	30		2011-05081	
411909	GRANITE #2	4N	19W	31		2011-05085	

NO. OF CLAIMS 9
AMOUNT \$90.00
RECEIPT NO. 2711958
INIT. AC

ENTERED IN COMPUTER
AT 12.20.12

** BLM-ASO**

RECEIVED
DEC 19 P 3:08

2. Type of labor and improvements (specify what was done and give the total value for that labor and improvement to show at least \$100 for each claim). If a geological, geochemical, or geophysical survey was performed, as per 30 U.S.C. 28-1, reference the title of the report of survey, give cost and date of the survey and report, and indicate it was filed with the County Recorder:

Description of Work Performed	Value of Work Performed	Date Work Was Performed
DRYWASHING, METAL DETECTING + RECLAMATION WORK + RE-MARKING CLAIMS	\$100 ⁰⁰ / CAM	YEAR-LONG

3. Name and mailing address of each person who performed the labor and improvements:

Name (please print)

CLUB MEMBERS

Current Mailing Address (please print)

QUARTZSITE METAL DETECTING CLUB
P.O. Box 3102
QUARTZSITE, AZ. 85389

4. Name and mailing address of each person who holds and claims the subject mining claim(s) for the valuable minerals contained therein. Be sure to indicate if there is a change of address:

Name (please print)

LINDA TAYLOR
CHARLES WEINHEIMER
TOM WARREN
DONALDA JOHNSON
RICH NUNANVILLE
KONA BERNARD
BILL STAVAR
ROBERT BARNARD
JACKIE BIANUCCI
JANICE WEINHEIMER

Current Mailing Address (please print)

P.O. Box 2998, QUARTZSITE AZ. 85346
196 RAINBOW DR, LIVINGSTON, TX. 77399
209 N.W. 5TH AVE, JOUNDAY, OR. 97865
P.O. Box 4226, QUARTZSITE, AZ. 85389
2450 E. HOBSON WAY, BURLINGAME, CA. 94225
P.O. Box 3065, QUARTZSITE, AZ. 85359
P.O. Box 5403, QUARTZSITE, AZ. 85359
P.O. Box 2111, QUARTZSITE, AZ. 85346
P.O. Box 5273, QUARTZSITE, AZ. 85389
196 RAINBOW DR., LIVINGSTON, TX. 77399

5. The undersigned testifies that on the date of DEC. 15, 2012, all monuments required by law were erected upon the subject claim(s), and all notices required by law were posted on the subject claim(s) or copies thereof were in place, and at said date, each corner monument bore or contained

markings sufficient to appropriately designate the corner of the claim to which it pertains and the name of the claim(s).

I hereby certify under penalty of perjury under the laws of the State of ARIZONA that the foregoing statements are true and correct:

Jinda Taylor
(Signature of person responsible for above statement)

Date: 12-19-2012

Title 18 U.S.C. 1001 and 43 U.S.C. 1212 make it a crime for any person knowingly and willfully to make to any department or agency of the United States any false, fictitious or fraudulent statements or representations as to any matter within its jurisdiction.


Notary Block

SUBSCRIBED AND SWORN TO before me, this 17th day of December 2012

By: Kathleen E Stevens
(Signature of Affiant)

Title: Notary Public

My Commission Expires: 10/21/2015



INSTRUCTIONS

1. This is an optional form that may be used to satisfy the requirements for the Bureau of Land Management (BLM) under the provisions of 43 U.S.C. §1744 and 30 U.S.C. §28-28d and the regulations thereunder (43 CFR part 3835). Since local and State laws may vary, you should contact your local and State agencies where the claims are located to ensure all applicable laws and requirements are satisfied.
2. The claimant(s) must fill in the date in paragraph 1 for the applicable assessment year and the county and state where the claims are located.
3. All claim names, BLM serial numbers, legal descriptions, and original county recording information must be listed for the claims pertaining to this assessment notice.
4. The claimant(s) must complete paragraph 2 listing all labor or improvements which was performed on or did benefit the subject mining claims. The value and date of the labor or improvements must also be listed. The total amount of labor or improvements can be listed, but the total expenditure must equal at least \$100 for each claim.
5. The names and current mailing addresses of the person(s) performing the labor shall be listed in paragraph 3.
6. The name and current mailing address of each owner (claimant) of the claims shall be listed in paragraph 4. The mailing address shall be the owner's address and not the address of an agent or anyone representing the claimant. Be sure to note if there has been a change of address.
7. Paragraph 5 shall be completed to show the date it was verified that all monuments required by law were properly erected, all notices were posted, and that corners were appropriately designated for all claims listed.
8. An exact legible reproduction or duplicate (other than microfilm or other electronic media) of this affidavit or another type of affidavit of assessment work that you file or will file in the county where each claim is located, must be filed with the BLM on or before December 30 of the calendar year in which the assessment year ends. For mill or tunnel sites, a separate notice of intent to hold must be filed with the BLM on or before December 30. Requirements for filing a notice of intent to hold can be found at 43 CFR 3835.33.
9. A processing fee of \$10 for each claim listed must be remitted to the BLM along with this or any other affidavit of assessment work.

RECEIVED
DEC 19 2012
P 3:08

United States Department of the Interior
Bureau of Land Management
 LANDS/RECREATION & PLANNING
 ONE N CENTRAL AVE
 PHOENIX, AZ 85004 -2203
 Phone: 602-417-9200

Receipt

No: 2711958

Transaction #: 2794226	
Date of Transaction: 12/20/2012	
CUSTOMER:	
QUARTZSITE METAL DETECTING CLUB PO BOX 3102 QUARTZSITE, AZ 85359-3102 US	

LINE #	QTY	DESCRIPTION	REMARKS	UNIT PRICE	TOTAL
1	1.00	LOCATABLE MINERALS / MINING CLAIMS- NOT NEW-UNADJUD, ONE AUTH NO. ONLY / MINING CLAIM MONEY RECEIVED CASES: AMC362383/\$90.00	POL - 9	- n/a -	90.00
TOTAL:					\$90.00

PAYMENT INFORMATION					
1	AMOUNT:	90.00	POSTMARKED:	12/17/2012	
	TYPE:	CHECK	RECEIVED:	12/19/2012	
	CHECK NO:	1532			
	NAME:	QUARTZSITE METAL DETECTING CLUB INC PO BOX 3102 QUARTZSITE AZ 85359-3102 US			

REMARKS	

This receipt was generated by the automated BLM Collections and Billing System and is a paper representation of a portion of the official electronic record contained therein.

RECORDING REQUE _____

2012-05141
Page 1 of 1
Requested by: James Morris
SHELLY D BAKER, RECORDER
OFFICIAL RECORDS OF LA PAZ COUNTY, AZ
09-18-2012 10:18 AM Recording Fee \$10.00
Amc 385381

AND WHEN RECORDED MAIL TO

JAMES MORRIS
PO BOX 125
QUARTZ SITE, AZ 85346

SPACE ABOVE THIS LINE FOR RECORDER'S USE

QUIT-CLAIM DEED

For the consideration of Ten Dollars, and other valuable consideration, I/we, hereby quit-claim to:

JAMES MORRIS

all right, title or interest in the following real property situated in LAPAZ County, State of Arizona:

AMC # 385381 GOLF # 1 Sec 28 - TAN - R20 W
AG. G & S RB - 711

RECEIVED
B.L.M. AZ STATE OFFICE
2012 SEP 21 P 12:20
PHOENIX, AZ

Date: 9-11-12
Melvin E. Duncan

STATE OF ARIZONA }
County of La Paz } SS

On this 11th day of Sept, 2012 before me personally appeared Melvin E. Duncan

personally known to me or whose identity was proved to me on the basis of satisfactory evidence to be the person(s) whose name(s) is/are subscribed to this instrument, and acknowledged that he/she/they executed the same.



Signature of Notary Public [Signature]
Residing at 225 N. Central Blvd, Quartzsite AZ 85346
My Commission expires Feb 21, 2015

(Seal)

11/28/2012 TB
ENTERED INTO COMPUTER

1/20

United States Department of the Interior
Bureau of Land Management
 LANDS/RECREATION & PLANNING
 ONE N CENTRAL AVE
 PHOENIX, AZ 85004 -2203
 Phone: 602-417-9200

Receipt

No: 2661135

Transaction #: 2742136	
Date of Transaction: 09/21/2012	
CUSTOMER:	
JAMES MORRIS PO BOX 125 QUARTZSITE,AZ 85346-0125 US	

LINE #	QTY	DESCRIPTION	REMARKS	UNIT PRICE	TOTAL
1	28.00	LOCATABLE MINERALS / MINING CLAIMS- NEW,UNADJUD, ONE OR MORE AUTH NOS / NEW MINING CLAIM LOCATION FEE \$34 CASES: AMC417639/\$34.00, AMC417640/\$34.00, AMC417641/\$34.00, AMC417642/\$34.00, AMC417643/\$34.00, AMC417644/\$34.00, AMC417645/\$34.00, AMC417646/\$34.00, AMC417647/\$34.00, AMC417648/\$34.00, AMC417649/\$34.00, AMC417650/\$34.00, AMC417651/\$34.00, AMC417652/\$34.00, AMC417653/\$34.00, AMC417654/\$34.00, AMC417655/\$34.00, AMC417656/\$34.00, AMC417657/\$34.00, AMC417658/\$34.00, AMC417659/\$34.00, AMC417660/\$34.00, AMC417661/\$34.00, AMC417662/\$34.00, AMC417663/\$34.00, AMC417664/\$34.00, AMC417665/\$34.00, AMC417666/\$34.00		- n/a -	952.00
2	28.00	LOCATABLE MINERALS / MINING CLAIMS- NEW,UNADJUD, ONE OR MORE AUTH NOS / NEW MINING CLAIM MAINT FEE \$140 CASES: AMC417639/\$140.00, AMC417640/\$140.00, AMC417641/\$140.00, AMC417642/\$140.00, AMC417643/ \$140.00, AMC417644/\$140.00, AMC417645/\$140.00, AMC417646/\$140.00, AMC417647/\$140.00, AMC417648/ \$140.00, AMC417649/\$140.00, AMC417650/\$140.00, AMC417651/\$140.00, AMC417652/\$140.00, AMC417653/ \$140.00, AMC417654/\$140.00, AMC417655/\$140.00, AMC417656/\$140.00, AMC417657/\$140.00, AMC417658/ \$140.00, AMC417659/\$140.00, AMC417660/\$140.00, AMC417661/\$140.00, AMC417662/\$140.00, AMC417663/ \$140.00, AMC417664/\$140.00, AMC417665/\$140.00, AMC417666/\$140.00		- n/a -	3920.00
		LOCATABLE MINERALS / MINING CLAIMS- NEW,UNADJUD, ONE OR MORE AUTH NOS / NEW MINING CLAIM PROCESSING FEE \$15 CASES: AMC417639/\$15.00, AMC417640/\$15.00,			

3	28.00	AMC417641/\$15.00, AMC417642/\$15.00, AMC417643/\$15.00, AMC417644/\$15.00, AMC417645/\$15.00, AMC417646/\$15.00, AMC417647/\$15.00, AMC417648/\$15.00, AMC417649/\$15.00, AMC417650/\$15.00, AMC417651/\$15.00, AMC417652/\$15.00, AMC417653/\$15.00, AMC417654/\$15.00, AMC417655/\$15.00, AMC417656/\$15.00, AMC417657/\$15.00, AMC417658/\$15.00, AMC417659/\$15.00, AMC417660/\$15.00, AMC417661/\$15.00, AMC417662/\$15.00, AMC417663/\$15.00, AMC417664/\$15.00, AMC417665/\$15.00, AMC417666/\$15.00		- n/a -	420.00
4	8.00	LOCATABLE MINERALS / MINING CLAIMS-NEW,UNADJUD, ONE OR MORE AUTH NOS / NEW MINING CLAIM LOCATION FEE \$34 CASES: AMC417667/\$34.00, AMC417668/\$34.00, AMC417669/\$34.00, AMC417670/\$34.00, AMC417671/\$34.00, AMC417672/\$34.00, AMC417673/\$34.00, AMC417674/\$34.00		- n/a -	272.00
5	8.00	LOCATABLE MINERALS / MINING CLAIMS-NEW,UNADJUD, ONE OR MORE AUTH NOS / NEW MINING CLAIM MAINT FEE \$140 CASES: AMC417667/\$140.00, AMC417668/\$140.00, AMC417669/\$140.00, AMC417670/\$140.00, AMC417671/\$140.00, AMC417672/\$140.00, AMC417673/\$140.00, AMC417674/\$140.00		- n/a -	1120.00
6	8.00	LOCATABLE MINERALS / MINING CLAIMS-NEW,UNADJUD, ONE OR MORE AUTH NOS / NEW MINING CLAIM PROCESSING FEE \$15 CASES: AMC417667/\$15.00, AMC417668/\$15.00, AMC417669/\$15.00, AMC417670/\$15.00, AMC417671/\$15.00, AMC417672/\$15.00, AMC417673/\$15.00, AMC417674/\$15.00		- n/a -	120.00
7	1.00	LOCATABLE MINERALS / MINING CLAIMS-NOT NEW-UNADJUD,ONE AUTH NO. ONLY / MINING CLAIM MONEY RECEIVED CASES: AMC349802/\$40.00	QCD - 4	- n/a -	40.00
TOTAL:					\$6,844.00

PAYMENT INFORMATION				
1	AMOUNT:	1844.00	POSTMARKED:	N/A
	TYPE:	CASH	RECEIVED:	09/21/2012
	NAME:	MORRIS, JAMES PO BOX 125 QUARTZSITE AZ 85346-0125 US		
2	AMOUNT:	5000.00	POSTMARKED:	N/A
	TYPE:	CHECK	RECEIVED:	09/21/2012
	CHECK NO:	009378367		
	NAME:	MORRIS, JAMES PO BOX 125 QUARTZSITE AZ 85346-0125 US		

AMC 327593

383712

385381

248

Form 3830-2
(January 2004)

UNITED STATES DEPARTMENT OF THE INTERIOR
BUREAU OF LAND MANAGEMENT

MAINTENANCE FEE WAIVER CERTIFICATION

SEE INSTRUCTIONS ON REVERSE

AAH

FORM APPROVED
OMB NO. 1004-0114
Expires: December 31, 2006

1. This small miner waiver is filed for the assessment year beginning at noon on September 1, _____ and ending at noon on September 1, _____.
2. The undersigned and all related parties owned ten or fewer mining claims, mill, or tunnel sites located and maintained on Federal lands in the United States of America on September 1, _____.
3. The undersigned have performed the assessment work **required by law** for each mining claim listed **prior to filing this waiver** and understand that by filing this form; an affidavit of assessment work **must** be recorded by the December 30th following the filing of this waiver.
4. The undersigned understand that if the assessment work obligation has not yet come due under 30 U.S.C. 28 (for those claims in their first assessment year only); a notice of intent to hold reciting this condition **must** be recorded by the December 30th following the filing of this waiver.
5. The undersigned understand that mill and tunnel sites may also be listed upon this waiver and be waived from payment of the maintenance fee; and that a notice of intent to hold for these sites is required to be recorded by the December 30th immediately following the filing of this waiver.
6. The undersigned understand and acknowledge that pursuant to 43 U.S.C. 1212 and 18 U.S.C. 1001; the filing or recording of a false, fictitious, or fraudulent document with the Bureau of Land Management may result in a fine of up to \$250,000, a prison term not to exceed five years, or both.
7. The mining claims, mill or tunnel sites for which this waiver from payment of the maintenance fees is requested are:

CLAIM OR SITE NAME	BLM RECORDATION SERIAL NUMBER
1. Cactus #1	AMC 327536
2. Cactus #2	AMC 327538
3. Who'd A Thought it	AMC 383712
4. Golf #1	AMC 385381
5. Golf #2	AMC 385382
6.	
7.	
8.	
9.	
10.	

The owner(s) (claimants) of the above mining claims and sites are:

Melvin E Duncan ✓
 (Owner's Name - Please Print)
 P.O. Box 3396
 (Street or P.O. Box)
 Quartzsite Az 85399
 (City) (State) (Zip Code)

Melvin E Duncan
 (Owner's Signature)

 (Owner's Name - Please Print)

 (Street or P.O. Box)

 (City) _____
 (State) _____
 (Zip Code)

(Owner's Signature)

 (Owner's Name - Please Print)

 (Street or P.O. Box)

 (City) _____
 (State) _____
 (Zip Code)

(Owner's Signature)

(Continued on page 2)

ENTERED INTO COMPUTER

AUG 16 2012 PB

RECEIVED
 BLM AZ STATE OFFICE
 2012 AUG 14 P 3:16
 PHOENIX, ARIZONA

AW PA

_____ (Owner's Name - Please Print)	_____ (Owner's Signature)
_____ (Street or P.O. Box)	_____ (City) (State) (Zip Code)
_____ (Owner's Name - Please Print)	_____ (Owner's Signature)
_____ (Street or P.O. Box)	_____ (City) (State) (Zip Code)
_____ (Owner's Name - Please Print)	_____ (Owner's Signature)
_____ (Street or P.O. Box)	_____ (City) (State) (Zip Code)
_____ (Owner's Name - Please Print)	_____ (Owner's Signature)
_____ (Street or P.O. Box)	_____ (City) (State) (Zip Code)

INSTRUCTIONS

1. This certification is made under the provisions of § 1744 of Title 43 and § 28-28k of Title 30 of the United States Code, and the regulations thereunder (43 CFR Part 3830).
2. The claimant(s) **must** fill in the dates in paragraph 1 for the beginning and ending of the assessment year for which this waiver is sought.
3. The claimant(s) **must** fill in the date in paragraph 2 for the beginning of the assessment year for which this waiver is sought.
4. All claim and site names and Bureau of Land Management (BLM) serial numbers **must** be listed for the mining claims, mill sites, and tunnel sites for which the waiver is sought.
5. All owners of the mining claims, mill sites, and tunnel sites and their addresses **must** be given.
6. This waiver form **must** be signed by all the claimants or their designated agent, in original form. If an agent is designated, a notarized designation of agent, signed by all of the claimants with proper address given, **must** be submitted with this waiver.
7. This form **must** be filed no later than September 1st for the upcoming assessment year in the BLM State Office where the mining claims or sites are recorded, or the waiver cannot be granted by the BLM. (Example: to obtain a waiver for the assessment year 2000, which begins at noon on September 1, 1999, you **must** qualify for and file for a waiver no later than September 1, 1999, in the proper BLM State Office).
8. For all mining claims which require assessment work, you **must** record an affidavit of labor on or before the December 30th immediately following the filing of this waiver. For all other mining claims or sites waived, you **must** record a notice of intent to hold on or before the December 30th immediately following the filing of this waiver.
9. Mill and tunnel sites may also be listed upon this waiver and be waived from payment of the maintenance fee. A notice of intent to hold for these sites is required to be filed by the December 30th following the filing of this waiver.

NOTICE/BURDEN HOURS STATEMENT

The Privacy Act of 1974, *as amended*, and the regulation in 43 CFR 2.48(d) provide that you be furnished the following information in connection with the information required by this certification of waiver from rental fees.

AUTHORITY: 30 U.S.C. 28-28k; 43 U.S.C. 1201, 1457, 1740, and 1744; and 43 CFR 3830.

PRINCIPLE PURPOSE: This information is to be used to verify that the owner(s) (claimants) of a mining claim has complied with 30 U.S.C. 28f and is entitled to perform assessment work in lieu of paying the maintenance fee for the mining claims listed on this form.

ROUTINE USE: (1) Adjudication of the claimant(s) certification of waiver from paying the maintenance fee otherwise required by 30 U.S.C. 28f. (2) Disclosure may be made to appropriate Federal agencies when location is made within the agency's geographic area of responsibility. (3) Information from the record and/or the record will be transferred to the appropriate Federal, State, or local agency, or a member of the public in response to a specific request for pertinent information. (4) Information may also be provided to the Department of Justice or in a proceeding before a court or adjudicative body; or to Federal, State, local or foreign agencies when needed for enforcement of civil or criminal codes or applicable regulations concerning title rights upon the public land.

EFFECT OF NOT PROVIDING INFORMATION: Disclosure of this information is required by 30 U.S.C. 28f and 43 CFR Part 3830 for those qualified claimants wishing to take the small miner waiver allowed. Failure to supply the information required in this form to support the claimants certification of waiver from payment of the otherwise required maintenance fees will result in the waiver being disallowed and the mining claims subject to forfeiture by BLM under 30 U.S.C. 28i.

The Paperwork Reduction Act of 1995 requires us to inform you that: This information is being collected to allow the BLM to determine if you qualify for a waiver from the payment of \$100 per mining claim or site maintenance fee established in 30 U.S.C. 28f and the implementing regulations at 43 CFR 3830. A response to this request is required in accordance with the statute to obtain your benefit.

BLM would like you to know that you do not have to respond to this, or any other, Federal agency-sponsored information collection unless it displays a currently valid OMB control number.

Public reporting burden for this form is estimated to average 8 minutes (0.133 hours) per response, including time to review instructions, gathering and maintaining data, and completing and reviewing the form. Direct comments regarding this burden estimate, or any other aspect of this form, to the U.S. Department of the Interior, Bureau of Land Management, (1004-0114) Bureau Information Collection Clearance Officer (WO-630), Mail Stop 401 LS, 1849 C St., N.W., Washington, D.C. 20240.

FOR OFFICIAL USE ONLY

RECEIVED
BLM AZ STATE OFFICE
PHOENIX, ARIZONA
2002 AUG 14 P 3:16



to:

Check here is this is a change of address.

Telephone: 928-671-1102

E-mail address: _____

AFFIDAVIT OF PERFORMANCE OF ANNUAL WORK

1. State of Arizona, County of La Paz ss:

2. I (Name) Melvin E Duncan

3. Reside at (Address) 265 W. Tyson
Space A


City Quartzsite County La Paz

State Az Zip 85359 being duly sworn, depose and say that I am a citizen of the United States, more than eighteen years of age, and that all of the facts set forth in this affidavit, subject to the provisions and penalties of 18 U.S.C. 1001 pertaining to the filing of false, fictitious, or fraudulent statements with the United States, are true and correct according to the best of my knowledge, information and belief.

4. Owner's name and address (If not shown in Items 1-3 above). _____

5. That I am personally acquainted with the mining claim(s). The work and improvements were made by and at the expense of the owner(s) of said claim(s). Said contiguous group of claims, listed on this document, are situated in the

(optional) Mining District; _____ County, Arizona.



Line No.	AMC NUMBER	CLAIM/SITE NAME	COUNTY RECORDER DATA (If available)	TWP	RNG	SEC
1	327536	Cactus #1		4N	20W	28
2	327538	Cactus #1		4N	20W	25
3	383712	didn't thought it		4N	20W	25
4	385381	GOLF #1		4N	20W	25
5	385382	GOLF #2		4N	20W	28
6						

ENTERED INTO COMPUTER

AUG 16 2012 RB

AFFIDAVIT OF PERFORMANCE OF ANNUAL WORK - page 2

RECEIVED
BLM AZ STATE OFFICE
2012 AUG 14 P 3:17
PHOENIX, ARIZONA

BLM
Date
Stamp

7						
8						
9						
10						

6. That between the dates starting at 12 o'clock noon on September 1, 20 11 and ending at 12 o'clock noon on September 1, 20 12 at least \$ 150000 dollars worth of work and improvements were done and performed upon said claim(s) or upon one or more of a contiguous group of claims for the benefit of all, wholly or partly outside of a contiguous group of claims for the benefit of all, not including the location work.

7. That the following persons were employed to perform the work and improvements described herein: Melvin Duncan Bob Turner


8. That the work and improvements performed were: Reclamation filling shafts
old Diggings Road repair

9. Dated: 8-13-12 Signature: Melvin E. Duncan

SUBSCRIBED AND SWORN TO before me, a Notary Public, this 13 day of Aug 20 12

By: Melvin Duncan
Notary Public Dennise L Jones

My Commission Expires 11 Jan 13



Bureau of Land Management
Arizona State Office
www.az.blm.gov

No. of Claims: 5 x \$10 = 50.00
 Check No.: 2013 Init. AD
 Receipt No.: 2630876
 For BLM Use Only



Mr. Melvin E. Duncan
P.o. Box 3396
Quartzsite AZ 85359

RECEIVED
BLM AZ STATE OFFICE
2012 AUG 14 P 3 16
PHOENIX, ARIZONA

BLM Az. state office
One North Central Ave.
Suite 800
Phoenix, Az 85004 - 4427

RECEIVED
BLM AZ STATE OFFICE
2012 AUG 14 P 3 16
PHOENIX, ARIZONA
2308 3250 0000 4974 3859

United States Postal Service®
SIGNATURE CONFIRMATION™

U.S. POSTAGE
PAID
PARKER, AZ
85344
AUG 13, 12
AMOUNT
\$7.70
00034316-02

85004
1006
UNITED STATES
POSTAL SERVICE

Apply Priority Mail Postage Here



United States Department of the Interior
Bureau of Land Management
 LANDS/RECREATION & PLANNING
 ONE N CENTRAL AVE
 PHOENIX, AZ 85004 -2203
 Phone: 602-417-9200

Receipt

No: 2630876

Transaction #: 2711374		ENTERED INTO COMPUTER	
Date of Transaction: 08/15/2012			
CUSTOMER:		AUG 16 2012 RB	
MELVIN E DUNCAN PO BOX 3396 QUARTZSITE, AZ 85359-3396 US			

LINE #	QTY	DESCRIPTION	REMARKS	UNIT PRICE	TOTAL
1	1.00	LOCATABLE MINERALS / MINING CLAIMS- NOT NEW-UNADJUD, ONE AUTH NO. ONLY / MINING CLAIM MONEY RECEIVED CASES: AMC327536/\$50.00	MAINT FEE WAIVER (5) 2013 / POL (5) 2012	- n/a -	50.00
TOTAL:					\$50.00

PAYMENT INFORMATION			
1	AMOUNT:	50.00	POSTMARKED: 08/13/2012
	TYPE:	CHECK	RECEIVED: 08/15/2012
	CHECK NO:	2013	
	NAME:	DUNCAN, MELVIN E PO BOX 3396 QUARTZSITE AZ 85359-3396 US	

REMARKS

This receipt was generated by the automated BLM Collections and Billing System and is a paper representation of a portion of the official electronic record contained therein.

UNITED STATES DEPARTMENT OF THE INTERIOR
BUREAU OF LAND MANAGEMENT

MC NATIONWIDE CLAIMANT LISTING
August 16, 2012

	AZ	National
Cust	CLAIMANT	Total
DUNCAN MELVIN PO BOX 3396 QUARTZSITE, AZ 85359-3396	5	5

UNITED STATES
DEPARTMENT OF THE INTERIOR
BUREAU OF LAND MANAGEMENT

AMC 413311
AMC 414076
AMC 411908
AMC 365044

AMC 362383
AMC 385381

FORM APPROVED
OMB NO. 1004-0114
Expires: August 31, 2013

110

MAINTENANCE FEE WAIVER CERTIFICATION

SEE INSTRUCTIONS ON PAGE 2

- This small miner waiver is filed for the assessment year beginning on September 1, 2012 and ending on September 1, 2013.
- The undersigned and all related parties owned ten or fewer mining claims, mill, or tunnel sites located and maintained on Federal lands in the United States of America on September 1, 2012.
- The undersigned have performed the assessment work required by law for each mining claim listed prior to filing this waiver and understand that by filing this form, an affidavit of assessment work must be recorded by the December 30th following the filing of this waiver.
- The undersigned understand that if the assessment work obligation has not yet come due under 30 U.S.C. 28 (for those claims in their first assessment year only), a notice of intent to hold reciting this condition must be recorded by the December 30th following the filing of this waiver.
- The undersigned understand that mill and tunnel sites may also be listed upon this waiver and be waived from payment of the maintenance fee, and that a notice of intent to hold for these sites is required to be recorded by the December 30th immediately following the filing of this waiver.
- The undersigned understand and acknowledge that pursuant to 43 U.S.C. 1212 and 18 U.S.C. 1001, the filing or recording of a false, fictitious, or fraudulent document with the Bureau of Land Management may result in a fine of up to \$250,000, a prison term not to exceed five years, or both.
- The mining claims, mill or tunnel sites for which this waiver from payment of the maintenance fees is requested are:

CLAIM OR SITE NAME	BLM RECORDATION SERIAL NUMBER
1. MIDDLE CAMP #1 Quartzite ✓	AMC 362383-
2. MIDDLE CAMP #2 "	AMC 362384-
3. GOLF #3 "	AMC 385383-
4. JUMPING JACK #1 closed	AMC 402714
5. JUMPING JACK #2 "	AMC 413311-
6. JUMPING JACK #3 "	AMC 414076
7. GRANITE #1 Quartz	AMC 411908-3000000
8. GRANITE #2 Quartz	AMC 411909-9000000
9. LAST GASP Quartzite	AMC 365044 No sign for club
10.	

The owner(s) (claimants) of the above mining claims and sites are:

LINDA TAYLOR
(Owner's Name - Please Print)

Linda Taylor
(Owner's Signature)

P.O. Box 2798
(Street or P.O. Box)

Quartzsite AZ 85346
(City) (State) (Zip Code)

(Owner's Name - Please Print)

(Owner's Signature)

(Street or P.O. Box)

(City) (State) (Zip Code)

(Owner's Name - Please Print)

(Owner's Signature)

(Street or P.O. Box)

(City) (State) (Zip Code)

RECEIVED
BLM AZ STATE OFFICE
PHOENIX, ARIZONA
2012 JUL 25 P 2:03

406-293-0555

8/14/2012 TS

ENTERED INTO COMPUTER



QUARTZSITE METAL DETECTING CLUB
P.O. BOX 3102
QUARTZSITE, AZ. 85359

December 15, 2012

Tony Smith

BLM

One North Central Ave Suite 800

Phoenix, Arizona 85004

Dear Mr. Smith;

Enclosed please find the amended filing of the Quartzsite Metal Detecting Club's waiver. I have all the owners signatures and addresses. We appreciate your patience in this matter and the extended time you gave me.

Sincerely,

A handwritten signature in cursive script that reads "Linda Taylor".

Linda Taylor, Secretary

RECEIVED
BLM AZ STATE OFFICE
2012 DEC 18 P 2:31
PHOENIX, ARIZONA

UNITED STATES
DEPARTMENT OF THE INTERIOR
BUREAU OF LAND MANAGEMENT

MAINTENANCE FEE WAIVER CERTIFICATION

FORM APPROVED
OMB NO. 1004-0114
Expires: August 31, 2013

SEE INSTRUCTIONS ON PAGE 2

1. This small miner waiver is filed for the assessment year beginning on September 1, _____ and ending on September 1, _____.
2. The undersigned and all related parties owned ten or fewer mining claims, mill, or tunnel sites located and maintained on Federal lands in the United States of America on September 1, _____.
3. The undersigned have performed the assessment work required by law for each mining claim listed prior to filing this waiver and understand that by filing this form, the undersigned must file an affidavit of assessment work with the Bureau of Land Management (BLM) by the December 30th following the filing of this waiver.
4. The undersigned understand that if the assessment work obligation has not yet come due under 30 U.S.C. 28 (for those claims in their first assessment year only), a notice of intent to hold reciting this condition must be recorded by the December 30th following the filing of this waiver.
5. The undersigned understand that mill and tunnel sites may also be listed on this waiver and be waived from payment of the maintenance fee, and that a notice of intent to hold for these sites is required to be filed with the BLM by the December 30th following the filing of this waiver.
6. The undersigned understand and acknowledge that pursuant to 43 U.S.C. 1212 and 18 U.S.C. 1001, the filing or recording of a false, fictitious, or fraudulent document with the BLM may result in a fine of up to \$250,000, a prison term not to exceed five years, or both.
7. The mining claims, mill or tunnel sites for which this waiver from payment of the maintenance fees is requested are:

CLAIM OR SITE NAME	BLM RECORDATION SERIAL NUMBER
1. MIDDLE CAMP 1	362383
2. MIDDLE CAMP 2	362384
3. GOLF 3	385383
4. JUMPING JACK 1	402714
5. JUMPING JACK 2	413311
6. JUMPING JACK 3	414096
7. GRANITE 1	411908
8. GRANITE 2	411909
9. LAST GASP ASSOC.	365044
10.	

RECEIVED
 2012 DEC 18 P 2:31
 OFFICE

The owner(s) (claimants) of the above mining claims and sites are:

QUARTZSITE MEMB. DEFECTING CLUB

(Owner's Name - Please Print)

PO Box 3102

(Owner's Mailing Address)

LINDA TAYLOR

(Owner's Name - Please Print)

PO Box 2798

(Owner's Mailing Address)

Charles Weinheimer

(Owner's Name - Please Print)

196 Rainbow Dr 9698

(Owner's Mailing Address)

TOM WARREN

(Owner's Name - Please Print)

209 N W 5th Ave

(Owner's Mailing Address)

QUARTZSITE

(City)

(Owner's Signature)

AZ - 85346

(State)

(Zip Code)

Linda Taylor

(Owner's Signature)

SECRETARY

QUARTZSITE

(City)

AZ 85346

(State)

(Zip Code)

Charles Weinheimer

(Owner's Signature)

Livingston

(City)

TX 77399

(State)

(Zip Code)

Tom Warren

(Owner's Signature)

John Day

(City)

OR 97805

(State)

(Zip Code)



QUARTZSITE METAL DETECTING CLUB
P.O. BOX 3102
QUARTZSITE, AZ. 85359

December 15, 2012

**Bureau of Land Management
One North Central Ave Suite 800
Phoenix, Az. 85004**

Mr. Tony Smith;

**Enclosed please find the amended filing of the
Waiver for the Quartzsite Metal Detecting Club
Mining claims. I really appreciate your help in this,
and the two weeks you gave me to correct this.**

I hope this will take care of this matter.

Sincerely,

**Linda Taylor
Secretary**

RECEIVED
BLM AZ STATE OFFICE
2012 DEC 18 P 2:31
PHOENIX, ARIZONA

<u>Donalda Johnson</u> (Owner's Name - Please Print)	<u>Donalda Johnson</u> (Owner's Signature)
<u>POB 4226 49599 Ruby Ave</u> (Owner's Mailing Address)	<u>Quartzsite AZ 85359</u> (City) (State) (Zip Code)
<u>RICH NUMA INVILLE</u> (Owner's Name - Please Print)	<u>#43 Rich Numainville</u> (Owner's Signature)
<u>2450 E HOLSON WAY #3 BLTDF</u> (Owner's Mailing Address)	<u>CA 99225</u> (City) (State) (Zip Code)
<u>Rhonda L Bernard</u> (Owner's Name - Please Print)	<u>Rhonda L Bernard</u> (Owner's Signature)
<u>PO Box 3065</u> (Owner's Mailing Address)	<u>St. Az 85359 AZ 85359</u> (City) (State) (Zip Code)
<u>BILL STOVER</u> (Owner's Name - Please Print)	<u>Bill Stover</u> (Owner's Signature)
<u>P.O. Box 5403</u> (Owner's Mailing Address)	<u>QUANTZSITE AZ 85359</u> (City) (State) (Zip Code)

18 U.S.C. 1001 and 43 U.S.C. 1212 make it a crime for any person knowingly and willfully to make to any department or agency of the United States any false, fictitious or fraudulent statements or representations as to any matter within its jurisdiction.

INSTRUCTIONS

1. This certification is made under the provisions of 43 U.S.C. § 1744 and 30 U.S.C. § 28-28k and the regulations thereunder (43 CFR Part 3830).
2. The claimant(s) must fill in the dates in paragraph 1 for the beginning and ending of the assessment year for which this waiver is sought.
3. The claimant(s) must fill in the date in paragraph 2 for the beginning of the assessment year for which this waiver is sought.
4. All claim and site names and BLM serial numbers must be listed for the mining claims, mill sites, and tunnel sites for which the waiver is sought.
5. All owners of the mining claims, mill sites, and tunnel sites and their addresses must be given.
6. This waiver form must be signed by all the claimants or their designated agent, in original form. If an agent is designated, a notarized designation of agent, signed by all of the claimants with proper address given, must be submitted with this waiver.
7. This form must be filed no later than September 1st for the upcoming assessment year in the BLM State Office where the mining claims or sites are recorded, or the waiver cannot be granted by the BLM. (Example: To obtain a waiver for the assessment year 2012, which begins on September 1, 2011, you must qualify for and file for a waiver no later than September 1, 2011, in the proper BLM State Office.)
8. For all mining claims which require assessment work, you must record an affidavit of labor on or before the December 30th immediately following the filing of this waiver. For all other mining claims or sites waived, you must record a notice of intent to hold on or before the December 30th immediately following the filing of this waiver.
9. Mill and tunnel sites may also be listed on this waiver and be waived from payment of the maintenance fee. A notice of intent to hold for these sites is required to be filed by the December 30th following the filing of this waiver.

RECEIVED
 PHOENIX AIRMAIL
 2011 DEC 18 P 2:31

FOR OFFICIAL USE ONLY

ROBERT BARNARD

ROBERT BARNARD
~~155 WHITE HORSE~~
(Owner's Name - Please Print)

PO Box 2111 QUANTZSITE, AZ
85346
(Owner's Mailing Address)

Robert D Barnard
(Owner's Signature)

(City) (State) (Zip Code)

JACKIE BIANUCCI
(Owner's Name - Please Print)

P. O. Box 5273
(Owner's Mailing Address)

Jackie Bianucci
(Owner's Signature)

Quantzsite
(City) AZ 85359
(State) (Zip Code)

Janice Weinheimer
(Owner's Name - Please Print)

196 Rainbow Drive #9698
(Owner's Mailing Address)

Janice Weinheimer
(Owner's Signature)

Livingston TX 77399
(City) (State) (Zip Code)

(Owner's Name - Please Print)

(Owner's Signature)

(Owner's Mailing Address)

(City) (State) (Zip Code)

18 U.S.C. 1001 and 43 U.S.C. 1212 make it a crime for any person knowingly and willfully to make to any department or agency of the United States any false, fictitious or fraudulent statements or representations as to any matter within its jurisdiction.

INSTRUCTIONS

1. This certification is made under the provisions of 43 U.S.C. § 1744 and 30 U.S.C. §28-28k and the regulations thereunder (43 CFR Part 3830).
2. The claimant(s) must fill in the dates in paragraph 1 for the beginning and ending of the assessment year for which this waiver is sought.
3. The claimant(s) must fill in the date in paragraph 2 for the beginning of the assessment year for which this waiver is sought.
4. All claim and site names and BLM serial numbers must be listed for the mining claims, mill sites, and tunnel sites for which the waiver is sought.
5. All owners of the mining claims, mill sites, and tunnel sites and their addresses must be given.
6. This waiver form must be signed by all the claimants or their designated agent, in original form. If an agent is designated, a notarized designation of agent, signed by all of the claimants with proper address given, must be submitted with this waiver.
7. This form must be filed no later than September 1st for the upcoming assessment year in the BLM State Office where the mining claims or sites are recorded, or the waiver cannot be granted by the BLM. (Example: To obtain a waiver for the assessment year 2012, which begins on September 1, 2011, you must qualify for and file for a waiver no later than September 1, 2011, in the proper BLM State Office.)
8. For all mining claims which require assessment work, you must record an affidavit of labor on or before the December 30th immediately following the filing of this waiver. For all other mining claims or sites waived, you must record a notice of intent to hold on or before the December 30th immediately following the filing of this waiver.
9. Mill and tunnel sites may also be listed on this waiver and be waived from payment of the maintenance fee. A notice of intent to hold for these sites is required to be filed by the December 30th following the filing of this waiver.

RECEIVED
2012 DEC 18 P 2:31
PHOENIX, ARIZONA

FOR OFFICIAL USE ONLY

UNITED STATES DEPARTMENT OF THE INTERIOR
BUREAU OF LAND MANAGEMENT

395

AMC 327533
AMC 383712
AMC 385381

MAINTENANCE FEE WAIVER CERTIFICATION

FORM APPROVED
OMB NO. 1004-0114
Expires: December 31, 2006

SEE INSTRUCTIONS ON REVERSE

1. This small miner waiver is filed for the assessment year beginning at noon on September 1, 11 and ending at noon on September 1, 12.
2. The undersigned and all related parties owned ten or fewer mining claims, mill, or tunnel sites located and maintained on Federal lands in the United States of America on September 1, 11.
3. The undersigned have performed the assessment work required by law for each mining claim listed prior to filing this waiver and understand that by filing this form; an affidavit of assessment work must be recorded by the December 30th following the filing of this waiver.
4. The undersigned understand that if the assessment work obligation has not yet come due under 30 U.S.C. 28 (for those claims in their first assessment year only); a notice of intent to hold reciting this condition must be recorded by the December 30th following the filing of this waiver.
5. The undersigned understand that mill and tunnel sites may also be listed upon this waiver and be waived from payment of the maintenance fee; and that a notice of intent to hold for these sites is required to be recorded by the December 30th immediately following the filing of this waiver.
6. The undersigned understand and acknowledge that pursuant to 43 U.S.C. 1212 and 18 U.S.C. 1001; the filing or recording of a false, fictitious, or fraudulent document with the Bureau of Land Management may result in a fine of up to \$250,000, a prison term not to exceed five years, or both.
7. The mining claims, mill or tunnel sites for which this waiver from payment of the maintenance fees is requested are:

CLAIM OR SITE NAME	BLM RECORDATION SERIAL NUMBER
1. Cactus #1	AMC 327536
2. Cactus #2	AMC 327538
3. Who'd A Thought It	AMC 383712
4. Golf #1	AMC 385381
5. Golf #2	AMC 385382
6.	
7.	
8.	
9.	
10.	

The owner(s) (claimants) of the above mining claims and sites are:

Melvin E Duncan
(Owner's Name - Please Print)
P.O. Box 3396
(Street or P.O. Box)
Quartzsite AZ 85399
(City) (State) (Zip Code)

Melvin E Duncan
(Owner's Signature)

(Owner's Name - Please Print)

(Street or P.O. Box)

(City) (State) (Zip Code)

(Owner's Signature)

(Owner's Name - Please Print)

(Street or P.O. Box)

(City) (State) (Zip Code)

(Owner's Signature)

(Continued on page 2)

RECEIVED
BLM AZ STATE OFFICE
2011 AUG 23 A 8:09
PHOENIX, ARIZONA

8/29/2011 JS

ENTERED INTO COMPUTER

(Owner's Name - Please Print)

(Owner's Signature)

(Street or P.O. Box)

(City) (State) (Zip Code)

(Owner's Name - Please Print)

(Owner's Signature)

(Street or P.O. Box)

(City) (State) (Zip Code)

(Owner's Name - Please Print)

(Owner's Signature)

(Street or P.O. Box)

(City) (State) (Zip Code)

(Owner's Name - Please Print)

(Owner's Signature)

(Street or P.O. Box)

(City) (State) (Zip Code)

INSTRUCTIONS

- 1. This certification is made under the provisions of § 1744 of Title 43 and § 28-28k of Title 30 of the United States Code; and the regulations thereunder (43 CFR Part 3830).
2. The claimant(s) must fill in the dates in paragraph 1 for the beginning and ending of the assessment year for which this waiver is sought.
3. The claimant(s) must fill in the date in paragraph 2 for the beginning of the assessment year for which this waiver is sought.
4. All claim and site names and Bureau of Land Management (BLM) serial numbers must be listed for the mining claims, mill sites, and tunnel sites for which the waiver is sought.
5. All owners of the mining claims, mill sites, and tunnel sites and their addresses must be given.
6. This waiver form must be signed by all the claimants or their designated agent, in original form. If an agent is designated, a notarized designation of agent, signed by all of the claimants with proper address given, must be submitted with this waiver.
7. This form must be filed no later than September 1st for the upcoming assessment year in the BLM State Office where the mining claims or sites are recorded, or the waiver cannot be granted by the BLM. (Example: to obtain a waiver for the assessment year 2000, which begins at noon on September 1, 1999, you must qualify for and file for a waiver no later than September 1, 1999, in the proper BLM State Office).
8. For all mining claims which require assessment work, you must record an affidavit of labor on or before the December 30th immediately following the filing of this waiver. For all other mining claims or sites waived, you must record a notice of intent to hold on or before the December 30th immediately following the filing of this waiver.
9. Mill and tunnel sites may also be listed upon this waiver and be waived from payment of the maintenance fee. A notice of intent to hold for these sites is required to be filed by the December 30th following the filing of this waiver.

NOTICE/BURDEN HOURS STATEMENT

The Privacy Act of 1974, as amended, and the regulation in 43 CFR 2.48(d) provide that you be furnished the following information in connection with the information required by this certification of waiver from rental fees.

AUTHORITY: 30 U.S.C. 28-28k; 43 U.S.C. 1201, 1457, 1740, and 1744; and 43 CFR 3830.

PRINCIPLE PURPOSE: This information is to be used to verify that the owner(s) (claimants) of a mining claim has complied with 30 U.S.C. 28f and is entitled to perform assessment work in lieu of paying the maintenance fee for the mining claims listed on this form.

ROUTINE USE: (1) Adjudication of the claimant(s) certification of waiver from paying the maintenance fee otherwise required by 30 U.S.C. 28f. (2) Disclosure may be made to appropriate Federal agencies when location is made within the agency's geographic area of responsibility. (3) Information from the record and/or the record will be transferred to the appropriate Federal, State, or local agency, or a member of the public in response to a specific request for pertinent information. (4) Information may also be provided to the Department of Justice or in a proceeding before a court or adjudicative body; or to Federal, State, local or foreign agencies when needed for enforcement of civil or criminal codes or applicable regulations concerning title rights upon the public land.

EFFECT OF NOT PROVIDING INFORMATION: Disclosure of this information is required by 30 U.S.C. 28f and 43 CFR Part 3830 for those qualified claimants wishing to take the small miner waiver allowed. Failure to supply the information required in this form to support the claimants certification of waiver from payment of the otherwise required maintenance fees will result in the waiver being disallowed and the mining claims subject to forfeiture by BLM under 30 U.S.C. 28i.

The Paperwork Reduction Act of 1995 requires us to inform you that:

This information is being collected to allow the BLM to determine if you qualify for a waiver from the payment of \$100 per mining claim or site maintenance fee established in 30 U.S.C. 28f and the implementing regulations at 43 CFR 3830. A response to this request is required in accordance with the statute to obtain your benefit.

BLM would like you to know that you do not have to respond to this, or any other, Federal agency-sponsored information collection unless it displays a currently valid OMB control number.

Public reporting burden for this form is estimated to average 8 minutes (0.133 hours) per response, including time to review instructions, gathering and maintaining data, and completing and reviewing the form. Direct comments regarding this burden estimate, or any other aspect of this form, to the U.S. Department of the Interior, Bureau of Land Management, (1004-0114) Bureau Information Collection Clearance Officer (WO 230), Mail Stop 401 LS, 1849 C St, N.W., Washington, D.C. 20240.

FOR OFFICIAL USE ONLY RECEIVED MAIL STATE OFFICE SEP 23 8:09 AM DEPT. OF THE INTERIOR, ARIZONA



Melvin & Patty Duncan
 P.O. Box 3396
 Quartzsite, Az 85359

2011-3143

Page 1 of 2
 Requested By: MELVIN DUNCAN
 SHELLY D BAKER, RECORDER
 OFFICIAL RECORDS OF LA PAZ COUNTY, AZ
 07-25-2011 08:04 AM Recording Fee \$19.00

Check here is this is a change of address.

Telephone: 428-671-1102

E-mail address: _____

AFFIDAVIT OF PERFORMANCE OF ANNUAL WORK

1. State of Arizona, County of La Paz ss:
 2. I (Name) Melvin E Duncan
 3. Reside at (Address) 265 W. Tyson
Space A
 City Quartzsite County La Paz

RECEIVED
 BLM AZ STATE OFFICE
 2011 AUG 23 A 8:09
 PHOENIX, ARIZONA
 BLM
 Date
 Stamp

State AZ Zip 85359 being duly sworn, depose and say that I am a citizen of the United States, more than eighteen years of age, and that all of the facts set forth in this affidavit, subject to the provisions and penalties of 18 U.S.C. 1001 pertaining to the filing of false, fictitious, or fraudulent statements with the United States, are true and correct according to the best of my knowledge, information and belief.

4. Owner's name and address (If not shown in Items 1-3 above). _____

5. That I am personally acquainted with the mining claim(s). The work and improvements were made by and at the expense of the owner(s) of said claim(s). Said contiguous group of claims, listed on this document, are situated in the

(optional) Mining District; _____ County, Arizona.

Line No.	AMC NUMBER	CLAIM/SITE NAME	COUNTY RECORDER DATA (If available)	TWP	RNG	SEC
1	327536	Cactus #1		4N	10W	28
2	327538	Cactus #3		4N	10W	28
3	383712	Whod A Thought It		4N	10W	28
4	385381	GOLF #1		4N	20W	28
5	385382	GOLF #2		4N	20W	28
6						

AFFIDAVIT OF PERFORMANCE OF ANNUAL WORK - page 2

RECEIVED
BLM AZ STATE OFFICE
2011 AUG 23 A 8:09
PHOENIX, ARIZONA
BLM
Date
Stamp

7						
8						
9						
10						

6. That between the dates starting at 12 o'clock noon on September 1, 20 10 and ending at 12 o'clock noon on September 1, 20 11 at least \$ 15,000.00 dollars worth of work and improvements were done and performed upon said claim(s) or upon one or more of a contiguous group of claims for the benefit of all, wholly or partly outside of a contiguous group of claims for the benefit of all, not including the location work.

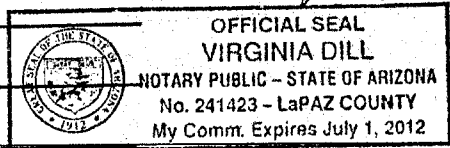
7. That the following persons were employed to perform the work and improvements described herein: Ralph Duncan, Bob Turner, Melvin Duncan

8. That the work and improvements performed were: Reclamation

9. Dated: 7-24-11 Signature: Melvin E. Duncan

SUBSCRIBED AND SWORN TO before me, a Notary Public, this 24th day of July ~~2010~~ 2011

By: Melvin E. Duncan
Notary Public Virginia Dill
My Commission Expires July 1st 2012



Bureau of Land Management
Arizona State Office
www.az.blm.gov

No. of Claims: 5 x \$10 = 50
Check No.: 1147 Init. VMD
Receipt No.: 2412605
For BLM Use Only



Apply

7011 0110 0001 1686 9424

PLACE STICKER AT TOP OF ENVELOPE TO THE RIGHT OF THE RETURN ADDRESS. FOLD AT DOTTED LINE

CERTIFIED MAIL™



7011 0110 0001 1686 9424



7011 0110 0001 1686 9424
PHOENIX, ARIZONA

United States Department of the Interior

Bureau of Land Management

LANDS/RECREATION & PLANNING

ONE N CENTRAL AVE

PHOENIX, AZ 85004 -2203

Phone: 602-417-9200

Receipt

No:

2412605

Transaction #: 2487959	
Date of Transaction: 08/23/2011	
CUSTOMER:	
MELVIN E DUNCAN PO BOX 3396 QUARTZSITE, AZ 85359-3396 US	

LINE #	QTY	DESCRIPTION	REMARKS	UNIT PRICE	TOTAL
1	1.00	LOCATABLE MINERALS / MINING CLAIMS-NOT NEW-UNADJUD, ONE AUTH NO. ONLY / MINING CLAIM MONEY RECEIVED CASES: AMC327536/\$50.00	POL 2011/5 WAV	- n/a -	50.00
TOTAL:					\$50.00

PAYMENT INFORMATION					
1	AMOUNT:	50.00	POSTMARKED:	08/18/2011	
	TYPE:	CHECK	RECEIVED:	08/23/2011	
	CHECK NO:	1147			
	NAME:	DUNCAN, MELVIN E PO BOX 3396 QUARTZSITE AZ 85359-3396 US			

REMARKS

This receipt was generated by the automated BLM Collections and Billing System and is a paper representation of a portion of the official electronic record contained therein.

UNITED STATES
DEPARTMENT OF THE INTERIOR
BUREAU OF LAND MANAGEMENT

MAINTENANCE FEE WAIVER CERTIFICATION *Amc 402714*

Amc 362068
Amc 362383
Amc 375904
Amc 377514
FORM APPROVED
OMB NO. 1004-0114
Expires: December 31, 2002
Amc 385381

SEE INSTRUCTIONS ON REVERSE

- This small miner waiver is filed for the assessment year beginning at noon on September 1, 2011 and ending at noon on September 1, 2012
- The undersigned and all related parties owned ten or fewer mining claims, mill, or tunnel sites located and maintained on Federal lands in the United States of America on September 1, 2012
- The undersigned have performed the assessment work required by law for each mining claim listed prior to filing this waiver and understand that by filing this form; an affidavit of assessment work must be recorded by the December 30th following the filing of this waiver.
- The undersigned understand that if the assessment work obligation has not yet come due under 30 U.S.C. 28 (for those claims in their first assessment year only); a notice of intent to hold reciting this condition must be recorded by the December 30th following the filing of this waiver.
- The undersigned understand that mill and tunnel sites may also be listed upon this waiver and be waived from payment of the maintenance fee; and that a notice of intent to hold for these sites is required to be recorded by the December 30th immediately following the filing of this waiver.
- The undersigned understand and acknowledge that pursuant to 43 U.S.C. 1212 and 18 U.S.C. 1001; the filing or recording of a false, fictitious, or fraudulent document with the Bureau of Land Management may result in a fine of up to \$250,000, a prison term not to exceed five years, or both.
- The mining claims, mill or tunnel sites for which this waiver from payment of the maintenance fees is requested are:

CLAIM OR SITE NAME	BLM RECORDATION SERIAL NUMBER
1. MIDDLE CAMP #1	362383
2. MIDDLE CAMP #2	362384
3. COCOA BABY #4	362068
4. GOLF #3	385383
5. CRUSTAL MINING ASSOC.	375904
6. JUMPING JACK #1	377514
7. JUMPING JACK #2	402714
8.	
9.	
10.	

The owner(s) (claimants) of the above mining claims and sites are:

QUARTZSITE METAL DETECTING CLUB

Linda Taylor
SECRETARY

P.O. Box 3102

QUARTZSITE (City) AZ (State) 85346 (Zip Code)

(Owner's Name - Please Print)

(Owner's Signature)

(Street or P.O. Box)

(City)

(State)

(Zip Code)

(Owner's Name - Please Print)

(Owner's Signature)

(Street or P.O. Box)

(City)

(State)

(Zip Code)

(Continued on reverse)

ENTERED INTO COMPUTER

MAR 28 2011 PB

PHOENIX, ARIZONA

2011 MAR 23 4 35

RECEIVED BLM AZ STATE

(Owner's Name - Please Print)

(Owner's Signature)

(Street or P.O. Box)

(City)

(State)

(Zip Code)

(Owner's Name - Please Print)

(Owner's Signature)

(Street or P.O. Box)

(City)

(State)

(Zip Code)

(Owner's Name - Please Print)

(Owner's Signature)

(Street or P.O. Box)

(City)

(State)

(Zip Code)

(Owner's Name - Please Print)

(Owner's Signature)

(Street or P.O. Box)

(City)

(State)

(Zip Code)

INSTRUCTIONS

1. This certification is made under the provisions of § 1744 of Title 43 and § 28-28k of Title 30 of the United States Code; and the regulations thereunder (43 CFR Part 3830).
2. The claimant(s) must fill in the dates in paragraph 1 for the beginning and ending of the assessment year for which this waiver is sought.
3. The claimant(s) must fill in the date in paragraph 2 for the beginning of the assessment year for which this waiver is sought.
4. All claim and site names and Bureau of Land Management (BLM) serial numbers must be listed for the mining claims, mill sites, and tunnel sites for which the waiver is sought.
5. All owners of the mining claims, mill sites, and tunnel sites and their addresses must be given.
6. This waiver form must be signed by all the claimants or their designated agent, in original form. If an agent is designated, a notarized designation of agent, signed by all of the claimants with proper address given, must be submitted with this waiver.

7. This form must be filed no later than September 1st for the upcoming assessment year in the BLM State Office where the mining claims or sites are recorded, or the waiver cannot be granted by the BLM. (Example: to obtain a waiver for the assessment year 2000, which begins at noon on September 1, 1999, you must qualify for and file for a waiver no later than September 1, 1999 in the proper BLM State Office).
8. For all mining claims which require assessment work, you must record an affidavit of labor on or before the December 30th immediately following the filing of this waiver. For all other mining claims or sites waived, you must record a notice of intent to hold on or before the December 30th immediately following the filing of this waiver.
9. Mill and tunnel sites may also be listed upon this waiver and be waived from payment of the maintenance fee. A notice of intent to hold for these sites is required to be filed by the December 30th following the filing of this waiver.

NOTICE/BURDEN HOURS STATEMENT

The Privacy Act of 1974, as amended, and the regulation in 43 CFR 2.48(d) provide that you be furnished the following information in connection with the information required by this certification of waiver from rental fees.

AUTHORITY: 30 U.S.C. 28-28k; 43 U.S.C. 1201, 1457, 1740, and 1744; and 43 CFR 3830.

PRINCIPLE PURPOSE: This information is to be used to verify that the owner(s) (claimant(s)) of a mining claim has complied with 30 U.S.C. 28f and is entitled to perform assessment work in lieu of paying the maintenance fee for the mining claims listed on this form.

ROUTINE USE: (1) Adjudication of the claimant(s) certification of waiver from paying the maintenance fee otherwise required by 30 U.S.C. 28f. (2) Disclosure may be made to appropriate Federal agencies when location is made within the agency's geographic area of responsibility. (3) Information from the record and/or the record will be transferred to the appropriate Federal, State, or local agency, or a member of the public in response to a specific request for pertinent information. (4) Information may also be provided to the Department of Justice or in a proceeding before a court or adjudicative body; or to Federal, State, local or foreign agencies when needed for enforcement of civil or criminal codes or applicable regulations concerning title rights upon the public land.

EFFECT OF NOT PROVIDING INFORMATION: Disclosure of this information is required by 30 U.S.C. 28f and 43 CFR Part 3830 for those qualified claimants wishing to take the small minor waiver allowed. Failure to supply the information required in this form to support the claimant's certification of waiver from payment of the otherwise required maintenance fees will result in the waiver being disallowed and the mining claims subject to forfeiture by BLM under 30 U.S.C. 28i.

The Paperwork Reduction Act of 1995 requires us to inform you that:

This information is being collected to allow the BLM to determine if you qualify for a waiver from the payment of \$100 per mining claim or site maintenance fee established in 30 U.S.C. 28f and the implementing regulations at 43 CFR 3830. A response to this request is required in accordance with the statute to obtain your benefit.

BLM would like you to know that you do not have to respond to this, or any other, Federal agency-sponsored information collection unless it displays a currently valid OMB control number.

Public reporting burden for this form is estimated to average 8 minutes (0.133 hours) per response, including time to review instructions, gathering and maintaining data, and completing and reviewing the form. Direct comments regarding this burden estimate, or any other aspect of this form, to the U.S. Department of the Interior, Bureau of Land Management, (1004-0134) Bureau Clearance Officer (WO-630), Mail Stop 401 LS, 1849 C St., N.W., Washington, D.C. 20240.

FOR OFFICIAL USE ONLY

3-18-11



QUARTZSITE METAL DETECTING CLUB

P.O. Box 3102, Quartzsite, Az. 85359

Mr. Tony Smith;
1. North Central
Phoenix, Az. 85004

Dear Mr. Smith;

Enclosed please find a check in the amount of \$10.00. This is to pay for the amendment of claim filing for Jumping Jack #1 AMC 377514.

If you have any questions, please feel free to call me at 928-927-7150.

Sincerely,

Linda Taylor
Secretary.

NO. OF CLAIMS.	<u>1</u>
AMOUNT	<u>10.00</u>
RECEIPT NO.	<u>2314330</u>
INIT.	<u>[Signature]</u>
** BLM-ASO**	

RECEIVED
 BLM AZ STATE OFFICE
 2011 MAR 23 A 9:35
 PHOENIX, ARIZONA

3/28/2011 TS
 ENTERED INTO COMPUTER

Return Document to:

LINDA TAYLOR

P.O. Box 3102

QUARTZSIDE, AZ

85346

Telephone: _____

SELECT ONLY ONE:

RECEIVED
BLM AZ STATE OFFICE
2011 MAR-23 A 9:35
PHOENIX, ARIZONA
BLM Date

AFFIDAVIT OF PERFORMANCE OF ANNUAL WORK. Also fill in Items 1 through 9 on the reverse side of this document.

NOTICE OF INTENTION TO HOLD. I intend to hold the claims(s)/site(s) listed below for the calendar year 20____. Also fill in Items 1 through 4 and Item 9 on the reverse side of this document.

AMC NUMBER	CLAIM/SITE NAME	COUNTY RECORDER DATA	SEC	TWP	RNG
362383	MIDDLE CAMP	2004-03894	21	4N	20W
362384	MIDDLE CAMP #2	2004-03895	21	4N	20W
362068	COCOA BABY #4	2004-02176	26	20W	4N
375904	CRYSTAL MINING ASSOC.	2008-00631	14	3N	20W
385383	GOLF #3	2007-04660	28	4N	20W
377514	JUMPING JACK #1	2006-7493	34	4N	20W
402714	JUMPING JACK #2	2010-05145	34	4N	20W

BLM requires a \$5 nonrefundable service charge for each mining claim, mill site or tunnel site payable on or before December 30th (not the 31st). Mail to:

Bureau of Land Management
222 North Central Avenue
Phoenix, Arizona 85004-2203
602-417-9200
www.az.blm.gov

ENTERED INTO COMPUTER

MAR 28 2011 PB

NO. OF CLAIMS 7 X \$6 42.00
CHECK NO. _____ INIT [Signature]
BLM USE ONLY

FORM APPROVED OMB NO. 1004-0114
Expires: December 31, 2006

AZ-3850-1
(June 2004)

Notices of Intention to Hold are for mill sites, tunnel sites or mining claims when assessment work has not been done, regardless of whether the annual assessment has been suspended, deferred, or not yet accrued. The filing of a Notice of Intention to Hold shall not relieve the owner of complying with Federal and State laws pertaining to the performance of annual assessment work. Notices of Intention to Hold for mill sites or tunnel sites need not be county recorded. For mining claims the form filed with the Bureau of Land Management must be identical to the one that was or will be filed with the County. All claims listed on a single affidavit must be contiguous.

Evidence of Annual Assessment Work or a Notice of Intention to Hold must be filed each calendar year following the calendar year in which the claim/site was located.

1. State of Arizona, County of LA PAZ ss:

2. I, (Name) LINDA TAYLOR

3. Reside at (Address) 566 N. CENTRAL / Box 2798

City QUARTZSITE, County LA PAZ, State AZ Zip 85346 being duly sworn, depose and say that I am a citizen of the United States, more than eighteen years of age, that all of the facts set forth in this affidavit/notice, subject to the provisions and penalties of 18 U.S.C. 1001 pertaining to the filing of false, fictitious, or fraudulent statements with the United States, are true and correct according to the best of my knowledge, information and belief.

4. Owner's name and address (If not shown in Items 1-3 above). QUARTZSITE METAL DETECTING CLUB - P.O. Box 3102 - QUARTZSITE, AZ. 85359

5. That I am personally acquainted with the mining claim(s). The work and improvements were made by and at the expense of the owner(s) of said claim(s). Said contiguous group of claims, listed on the reverse side of this document, are situated in the _____ Mining District, _____ County, Arizona.

6. That between the dates starting at 12 o'clock noon on September 1, 20____ and ending at 12 o'clock noon on September 1, 20____ at least \$_____ dollars worth of work and improvements were done and performed upon said claim(s) or upon one or more of a contiguous group of claims for the benefit of all, wholly or partly outside of a contiguous group of claims for the benefit of all, not including the location work.

7. That the following persons were employed to perform the work and improvements described herein: _____
CLUB MEMBERS

8. That the work and improvements performed were: DRYWASHING & RECLAMATION METAL DETECTING

9. Dated: 3-17-11 Signature: [Signature]

SUBSCRIBED AND SWORN TO before me, a Notary Public, this 17th day of MARCH, 2011

By: Linda Taylor
Notary Public Kathleen E. Stevens



MY COMMISSION EXPIRES 10/21/2011

PRIVACY ACT STATEMENT - This information is being collected pursuant to 30 U.S.C. 28, 43 CFR 3833.2, and ARS 27-208, in compliance with the laws of the USDI, Bureau of Land Management, and the State of Arizona. The purpose of this collection is to facilitate processing of claims or applications. This form is covered by Privacy Act Notice #INTERIOR/LLM-32 and is subject to the routine uses stated in that notice. Privacy Act Notice #INTERIOR/LLM-32 is available at the BLM Arizona State Office. This form may be locally reproduced.



Linda Taylor
P.O. Box 2798
Quartzsite, AZ 85346

RECEIVED
ELM AZ STATE OFF

2011 MAR 22 P 2:5

PHOENIX, ARIZONA

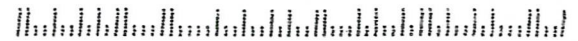
PHOENIX AZ 850

21 MAR 11 PM 5 L



BUREAU OF LAND MANAGEMENT
1 NO. CENTRAL AVE.
PHOENIX, AZ. 85004

8500482922



United States Department of the Interior
 Bureau of Land Management
 LANDS/RECREATION & PLANNING
 ONE N CENTRAL AVE
 PHOENIX, AZ 85004 -2203
 Phone:

Receipt

No: 2314330

Transaction #: 2387690	ENTERED INTO COMPUTER
Date of Transaction: 03/23/2011	
CUSTOMER: MAR 28 2011 <i>RB</i>	
QUARTZSITE METAL DETECTING CLUB PO BOX 3102 QUARTZSITE, AZ 85359-3102 US	

LINE #	QTY	DESCRIPTION	REMARKS	UNIT PRICE	TOTAL
1	1.00	LOCATABLE MINERALS / MINING CLAIMS-NOT NEW-UNADJUD, ONE AUTH NO. ONLY / MINING CLAIM MONEY RECEIVED CASES: AMC362383/\$70.00	NOI/WAIVER-7	- n/a -	70.00
2	1.00	LOCATABLE MINERALS / MINING CLAIMS-NOT NEW-UNADJUD, ONE AUTH NO. ONLY / MINING CLAIM MONEY RECEIVED CASES: AMC377514/\$10.00	AMEND-1	<i>Earned 3/28/2011</i> - n/a -	10.00
TOTAL:					\$80.00

PAYMENT INFORMATION					
1	AMOUNT:	70.00	POSTMARKED:	03/21/2001	
	TYPE:	CHECK	RECEIVED:	03/23/2011	
	CHECK NO:	1394			
	NAME:	QUARTZSITE METAL DETECTING CLUB INC PO BOX 3102 QUARTZSITE AZ 85359-3102 US			
2	AMOUNT:	10.00	POSTMARKED:	03/21/2001	
	TYPE:	CHECK	RECEIVED:	03/23/2011	
	CHECK NO:	1395			
	NAME:	QUARTZSITE METAL DETECTING CLUB INC PO BOX 3102 QUARTZSITE AZ 85359-3102 US			

REMARKS

This receipt was generated by the automated BLM Collections and Billing System and is a paper representation of a portion of the official electronic record contained therein.

UNITED STATES DEPARTMENT OF THE INTERIOR
BUREAU OF LAND MANAGEMENT

Handwritten initials

Amc 327533
Amc 383712
Amc 385381

FORM APPROVED
OMB NO. 1004-0114
Expires: December 31, 2006

MAINTENANCE FEE WAIVER CERTIFICATION

156

SEE INSTRUCTIONS ON REVERSE

1. This small miner waiver is filed for the assessment year beginning at noon on September 1, 10 and ending at noon on September 1, 11.
2. The undersigned and all related parties owned ten or fewer mining claims, mill, or tunnel sites located and maintained on Federal lands in the United States of America on September 1, 10.
3. The undersigned have performed the assessment work **required by law** for each mining claim listed **prior to filing this waiver** and understand that by filing this form; an affidavit of assessment work **must** be recorded by the December 30th following the filing of this waiver.
4. The undersigned understand that if the assessment work obligation has not yet come due under 30 U.S.C. 28 (for those claims in their first assessment year only); a notice of intent to hold reciting this condition **must** be recorded by the December 30th following the filing of this waiver.
5. The undersigned understand that mill and tunnel sites may also be listed upon this waiver and be waived from payment of the maintenance fee; and that a notice of intent to hold for these sites is required to be recorded by the December 30th immediately following the filing of this waiver.
6. The undersigned understand and acknowledge that pursuant to 43 U.S.C. 1212 and 18 U.S.C. 1001; the filing or recording of a false, fictitious, or fraudulent document with the Bureau of Land Management may result in a fine of up to \$250,000, a prison term not to exceed five years, or both.
7. The mining claims, mill or tunnel sites for which this waiver from payment of the maintenance fees is requested are:

CLAIM OR SITE NAME	BLM RECORDATION SERIAL NUMBER
1. Cactus #1	AMC 327536
2. Cactus #3	AMC 327538
3. Who'd A Thought it	AMC 383712
4. Golf #1	AMC 385381
5. Golf #2	AMC 385382
6.	
7.	
8.	
9.	
10.	

The owner(s) (claimants) of the above mining claims and sites are:

Melvin E Duncan *SEP 22 2010 Address updated PR*
 (Owner's Name - Please Print) *Melvin E Duncan*
 P.O. Box 3396
 (Street or P.O. Box) (Owner's Signature)
 Quartzsite AZ 85359
 (City) (State) (Zip Code)

 (Owner's Name - Please Print)

 (Street or P.O. Box)

 (City) (State) (Zip Code)

 (Owner's Name - Please Print)

 (Street or P.O. Box)

 (City) (State) (Zip Code)

RECEIVED
 BLM AZ STATE OFFICE
 PHOENIX, ARIZONA
 2010 AUG - 3 A 8:07
 (Owner's Signature)

ENTERED INTO COMPUTER
 9/8/10 AT

(Owner's Name - Please Print)

(Street or P.O. Box)

(Owner's Name - Please Print)

(Street or P.O. Box)

(Owner's Name - Please Print)

(Street or P.O. Box)

(Owner's Name - Please Print)

(Street or P.O. Box)

(Owner's Signature)

(City) (State) (Zip Code)

(Owner's Signature)

(City) (State) (Zip Code)

(Owner's Signature)

(City) (State) (Zip Code)

(Owner's Signature)

(City) (State) (Zip Code)

INSTRUCTIONS

1. This certification is made under the provisions of § 1744 of Title 43 and § 28-28k of Title 30 of the United States Code; and the regulations thereunder (43 CFR Part 3830).
2. The claimant(s) **must** fill in the dates in paragraph 1 for the beginning and ending of the assessment year for which this waiver is sought.
3. The claimant(s) **must** fill in the date in paragraph 2 for the beginning of the assessment year for which this waiver is sought.
4. All claim and site names and Bureau of Land Management (BLM) serial numbers **must** be listed for the mining claims, mill sites, and tunnel sites for which the waiver is sought.
5. All owners of the mining claims, mill sites, and tunnel sites and their addresses **must** be given.
6. This waiver form **must** be signed by all the claimants or their designated agent, in original form. If an agent is designated, a notarized designation of agent, signed by all of the claimants with proper address given, **must** be submitted with this waiver.

7. This form **must** be filed no later than September 1st for the upcoming assessment year in the BLM State Office where the mining claims or sites are recorded, or the waiver cannot be granted by the BLM. (Example: to obtain a waiver for the assessment year 2000, which begins at noon on September 1, 1999, you **must** qualify for and file for a waiver no later than September 1, 1999, in the proper BLM State Office).
8. For all mining claims which require assessment work, you **must** record an affidavit of labor on or before the December 30th immediately following the filing of this waiver. For all other mining claims or sites waived, you must record a notice of intent to hold on or before the December 30th immediately following the filing of this waiver.
9. Mill and tunnel sites may also be listed upon this waiver and be waived from payment of the maintenance fee. A notice of intent to hold for these sites is required to be filed by the December 30th following the filing of this waiver.

NOTICE/BURDEN HOURS STATEMENT

The Privacy Act of 1974, *as amended*, and the regulation in 43 CFR 2.48(d) provide that you be furnished the following information in connection with the information required by this certification of waiver from rental fees.

AUTHORITY: 30 U.S.C. 28-28k; 43 U.S.C. 1201, 1457, 1740, and 1744; and 43 CFR 3830.

PRINCIPLE PURPOSE: This information is to be used to verify that the owner(s) (claimants) of a mining claim has complied with 30 U.S.C. 28f and is entitled to perform assessment work in lieu of paying the maintenance fee for the mining claims listed on this form.

ROUTINE USE: (1) Adjudication of the claimants' certification of waiver from paying the maintenance fee otherwise required by 30 U.S.C. 28f. (2) Disclosure may be made to appropriate Federal agencies when location is made within the agency's geographic area of responsibility. (3) Information from the record and/or the record will be transferred to the appropriate Federal, State, or local agency, or a member of the public in response to a specific request for pertinent information. (4) Information may also be provided to the Department of Justice or in a proceeding before a court or adjudicative body, or to Federal, State, local or foreign agencies when needed for enforcement of civil or criminal codes or applicable regulations concerning title rights on the public land.

EFFECT OF NOT PROVIDING INFORMATION: Disclosure of this information is required by 30 U.S.C. 28f and 43 CFR Part 3830 for those qualified claimants wishing to take the small miner waiver allowed. Failure to supply the information required in this form to support the claimants certification of waiver from payment of the otherwise required maintenance fees will result in the waiver being disallowed and the mining claims subject to forfeiture by BLM under 30 U.S.C. 28i.

The Paperwork Reduction Act of 1995 requires us to inform you that:
This information is being collected to allow the BLM to determine if you qualify for a waiver from the payment of \$100 per mining claim or site maintenance fee established in 30 U.S.C. 28f and the implementing regulations at 43 CFR 3830. A response to this request is required in accordance with the statute to obtain your benefit.

BLM would like you to know that you do not have to respond to this, or any other, Federal agency-sponsored information collection unless it displays a currently valid OMB control number.

Public reporting burden for this form is estimated to average 8 minutes (0.133 hours) per response, including time to review instructions, gathering and maintaining data, and completing and reviewing the form. Direct comments regarding this burden estimate, or any other aspect of this form, to the U.S. Department of the Interior, Bureau of Land Management, (1004-0114) Bureau Information Collection Clearance Officer (WO-630), Mail Stop 401 LS, 1849 C St, N.W., Washington, D.C. 20240.

FOR OFFICIAL USE ONLY

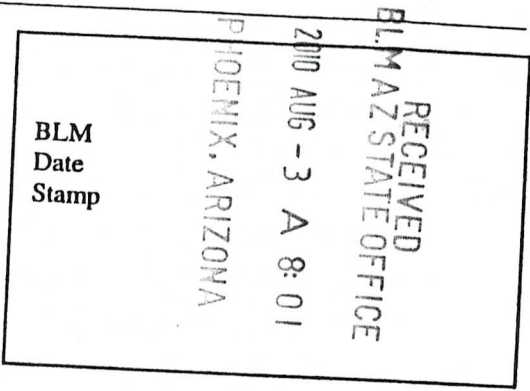
When Recorded Return Doc _____ it to:



Melvin & Patty Duncan
 P.O.Box 3396
 Quartzsite, Az 85359

Check here if this is a change of address.
 Telephone: 928-671-1102
 E-mail address: _____

AFFIDAVIT OF PERFORMANCE OF ANNUAL WORK



1. State of Arizona, County of La Paz ss:
 2. I (Name) Melvin E Duncan
 3. Reside at (Address) 265 W. Tyson
Space A
 City Quartzsite County La Paz

State Az Zip 85359 being duly sworn, depose and say that I am a citizen of the United States, more than eighteen years of age, and that all of the facts set forth in this affidavit, subject to the provisions and penalties of 18 U.S.C. 1001 pertaining to the filing of false, fictitious, or fraudulent statements with the United States, are true and correct according to the best of my knowledge, information and belief.

4. Owner's name and address (If not shown in Items 1-3 above). _____

5. That I am personally acquainted with the mining claim(s). The work and improvements were made by and at the expense of the owner(s) of said claim(s). Said contiguous group of claims, listed on this document, are situated in the _____ (optional) Mining District; _____ County, Arizona.

Line No.	AMC NUMBER	CLAIM/SITE NAME	COUNTY RECORDER DATA (If available)	TWP	RNG	SEC
1	327536	Cactus #1		4N	20W	28
2	327538	Cactus #3		4N	20W	28
3	383712	who'da thought it		4N	20W	28
4	385381	GOLF #1		4N	20W	28
5	385382	GOLF #1		4N	20W	28
6						

ENTERED INTO COMPUTER
 9/8/10 AT

AFFIDAVIT OF PERFORMANCE OF ANNUAL WORK - page 2

RECEIVED
BLM AZ STATE OFFICE
2010 AUG - 3 A 8: 01
PHOENIX, ARIZONA
BLM
Date
Stamp

7						
8						
9						
10						

6. That between the dates starting at 12 o'clock noon on September 1, 20 09 and ending at 12 o'clock noon on September 1, 20 10 at least \$ 1500.00 dollars worth of work and improvements were done and performed upon said claim(s) or upon one or more of a contiguous group of claims for the benefit of all, wholly or partly outside of a contiguous group of claims for the benefit of all, not including the location work.

7. That the following persons were employed to perform the work and improvements described herein: Ralph Duncan, Bob Turner, Melvin Duncan

8. That the work and improvements performed were: Reclamation & road Repair

9. Dated: 7-19-10 Signature: Melvin E Duncan

SUBSCRIBED AND SWORN TO before me, a Notary Public, this 19th day of July 2010

By: Melvin E Douglas Duncan

Notary Public Linda L Peck

My Commission Expires 8/21/2010

Linda L. Peck
NOTARY PUBLIC- ARIZONA
LA PAZ COUNTY
My Commission Expires
August 21, 2010

Bureau of Land Management
Arizona State Office
www.az.blm.gov

No. of Claims: 5 x \$10 = 50.00
Check No.: _____ Init. SPK
Receipt No.: 2184722
For BLM Use Only

United States Department of the Interior
Bureau of Land Management
 LANDS/RECREATION & PLANNING
 ONE N CENTRAL AVE
 PHOENIX, AZ 85004 -2203
 Phone:

Receipt

No:

2184722

Transaction #: 2254372	
Date of Transaction: 08/05/2010	
CUSTOMER:	MELVIN E DUNCAN PO BOX 3396 QUARTZSITE, AZ 85359-3396 US

LINE #	QTY	DESCRIPTION	REMARKS	UNIT PRICE	TOTAL
1	1.00	LOCATABLE MINERALS / MINING CLAIMS-NOT NEW-UNADJUD, ONE AUTH NO. ONLY / MINING CLAIM MONEY RECEIVED CASES: AMC327536/\$50.00	POL/WAIVER-5	- n/a -	50.00
TOTAL:					\$50.00

PAYMENT INFORMATION			
1	AMOUNT:	50.00	POSTMARKED: N/A
	TYPE:	CHECK	RECEIVED: 08/03/2010
	CHECK NO:	1127	
	NAME:	DUNCAN, MELVIN PO BOX 321 EHRENBERG AZ 85334 US	

REMARKS

This receipt was generated by the automated BLM Collections and Billing System and is a paper representation of a portion of the official electronic record contained therein.

Customer Name Update Screen

System ID:MC

Name: DUNCAN MELVIN

Lookup

Proprietor #: 2229475

Renumber To:

Category: P - PRIVATE

Address: PO BOX 3396

Address Updated
ENTERED INTO COMPUTER

City: QUARTZSITE

SEP 22 2010 *PS*

State: AZ

Zip: 853593396

Save

Save/Override DataFlux

Delete

Renumber

Customer details successfully saved for Customer Id 2229475

List of Proprietors
DUNCAN MELVIN[2229475], BOX 321, , EHRENBERG, AZ, 85334, P, <i>↑ Previous Address</i>

Select Cancel

UNITED STATES
DEPARTMENT OF THE INTERIOR
BUREAU OF LAND MANAGEMENT

MAINTENANCE FEE WAIVER CERTIFICATION

SEE INSTRUCTIONS ON REVERSE

Amc 362068

24

385381

375904

377514

FORM APPROVED
OMB NO. 1004-0114
Expires: December 31, 2002

Amc 362383

1. This small miner waiver is filed for the assessment year beginning at noon on September 1, 2010 and ending at noon on September 1, 2011.
2. The undersigned and all related parties owned ten or fewer mining claims, mill, or tunnel sites located and maintained on Federal lands in the United States of America on September 1, 2010.
3. The undersigned have performed the assessment work required by law for each mining claim listed prior to filing this waiver and understand that by filing this form; an affidavit of assessment work must be recorded by the December 30th following the filing of this waiver.
4. The undersigned understand that if the assessment work obligation has not yet come due under 30 U.S.C. 28 (for those claims in their first assessment year only); a notice of intent to hold reciting this condition must be recorded by the December 30th following the filing of this waiver.
5. The undersigned understand that mill and tunnel sites may also be listed upon this waiver and be waived from payment of the maintenance fee; and that a notice of intent to hold for these sites is required to be recorded by the December 30th immediately following the filing of this waiver.
6. The undersigned understand and acknowledge that pursuant to 43 U.S.C. 1212 and 18 U.S.C. 1001; the filing or recording of a false, fictitious, or fraudulent document with the Bureau of Land Management may result in a fine of up to \$250,000, a prison term not to exceed five years, or both.
7. The mining claims, mill or tunnel sites for which this waiver from payment of the maintenance fees is requested are:

CLAIM OR SITE NAME	BLM RECORDATION SERIAL NUMBER
1. MIDDLE CAMP #1	362383
2. MIDDLE CAMP #2	362384
3. COCOA BABY #4	362068
4. GOLF #3	385383
5. CRYSTAL MINING ASSOC.	375904
6. JUMPING JACK #1	377514
7.	
8.	
9.	
10.	

The owner(s) (claimants) of the above mining claims and sites are:

QUARTZSIDE MEN'S DETECTING CLUB

(Owner's Name - Please Print)

P.O. Box 3102

(Street or P.O. Box)

QUARTZSIDE

(City)

AZ

(State)

85359

(Zip Code)

[Signature]
SECRETARY

(Owner's Signature)

(Owner's Name - Please Print)

(Street or P.O. Box)

(City)

(State)

(Zip Code)

(Owner's Name - Please Print)

(Street or P.O. Box)

(City)

(State)

(Zip Code)

(Continued on reverse)

(Owner's Signature)

(Owner's Signature)

RECEIVED
BLM AZ STATE OFFICE
2010 MAR - 8 A 9:03
PHOENIX, ARIZONA

ENTERED INTO COMPUTER

APR 19 2010 PB

(Street or P.O. Box)

(City)

(Owner's Name - Please Print)

(Owner's Signature)

(Street or P.O. Box)

(City)

(State)

(Zip Code)

INSTRUCTIONS

1. This certification is made under the provisions of § 1744 of Title 43 and § 28-28k of Title 30 of the United States Code; and the regulations thereunder (43 CFR Part 3830).
2. The claimant(s) must fill in the dates in paragraph 1 for the beginning and ending of the assessment year for which this waiver is sought.
3. The claimant(s) must fill in the date in paragraph 2 for the beginning of the assessment year for which this waiver is sought.
4. All claim and site names and Bureau of Land Management (BLM) serial numbers must be listed for the mining claims, mill sites, and tunnel sites for which the waiver is sought.
5. All owners of the mining claims, mill sites, and tunnel sites and their addresses must be given.
6. This waiver form must be signed by all the claimants or their designated agent, in original form. If an agent is designated, a notarized designation of agent, signed by all of the claimants with proper address given, must be submitted with this waiver.

7. This form must be filed no later than September 1st for the upcoming assessment year in the BLM State Office where the mining claims or sites are recorded, or the waiver cannot be granted by the BLM. (Example: to obtain a waiver for the assessment year 2000, which begins at noon on September 1, 1999, you must qualify for and file for a waiver no later than September 1, 1999 in the proper BLM State Office).
8. For all mining claims which require assessment work, you must record an affidavit of labor on or before the December 30th immediately following the filing of this waiver. For all other mining claims or sites waived, you must record a notice of intent to hold on or before the December 30th immediately following the filing of this waiver.
9. Mill and tunnel sites may also be listed upon this waiver and be waived from payment of the maintenance fee. A notice of intent to hold for these sites is required to be filed by the December 30th following the filing of this waiver.

NOTICE/BURDEN HOURS STATEMENT

The Privacy Act of 1974, as amended, and the regulation in 43 CFR 2.48(d) provide that you be furnished the following information in connection with the information required by this certification of waiver from rental fees.

AUTHORITY: 30 U.S.C. 28-28k; 43 U.S.C. 1201, 1457, 1740, and 1744; and 43 CFR 3830.

PRINCIPLE PURPOSE: This information is to be used to verify that the owner(s) (claimants) of a mining claim has complied with 30 U.S.C. 28f and is entitled to perform assessment work in lieu of paying the maintenance fee for the mining claims listed on this form.

ROUTINE USE: (1) Adjudication of the claimant(s) certification of waiver from paying the maintenance fee otherwise required by 30 U.S.C. 28L. (2) Disclosure may be made to appropriate Federal agencies when location is made within the agency's geographic area of responsibility. (3) Information from the record and/or the record will be transferred to the appropriate Federal, State, or local agency, or a member of the public in response to a specific request for pertinent information. (4) Information may also be provided to the Department of Justice or in a proceeding before a court or adjudicative body; or to Federal, State, local or foreign agencies when needed for enforcement of civil or criminal codes or applicable regulations concerning title rights upon the public land.

EFFECT OF NOT PROVIDING INFORMATION: Disclosure of this information is required by 30 U.S.C. 28f and 43 CFR Part 3830 for those qualified claimants wishing to take the small miner waiver allowed. Failure to supply the information required in this form to support the claimants certification of waiver from payment of the otherwise required maintenance fees will result in the waiver being disallowed and the mining claims subject to forfeiture by BLM under 30 U.S.C. 28i.

The Paperwork Reduction Act of 1995 requires us to inform you that:

This information is being collected to allow the BLM to determine if you qualify for a waiver from the payment of \$100 per mining claim or site maintenance fee established in 30 U.S.C. 28f and the implementing regulations at 43 CFR 3830. A response to this request is required in accordance with the statute to obtain your benefit.

BLM would like you to know that you do not have to respond to this, or any other, Federal agency-sponsored information collection unless it displays a currently valid OMB control number.

Public reporting burden for this form is estimated to average 8 minutes (0.133 hours) per response, including time to review instructions, gathering and maintaining data, and completing and reviewing the form. Direct comments regarding this burden estimate, or any other aspect of this form, to the U.S. Department of the Interior, Bureau of Land Management, (1004-0114) Bureau Clearance Officer (WO-630), Mail Stop 401 LS, 1849 C St., N.W., Washington, D.C. 20240.

FOR OFFICIAL USE ONLY

RECEIVED
BLM AZ STATE OFFICE

2010 MAR -8 A 9:03

Return Document to:

QUARTZSITE MEMAL DETECTING CLUB
P.O. BOX 3102
QUARTZSITE AZ 85359
Telephone: _____

PHOENIX, ARIZONA

A3850-1 (NOV. 2001)

No. of Claims: 1 x \$5 = 5.00
Receipt No.: 2098908 Check No.: 12910
Init: shg FOR BLM USE ONLY

AFFIDAVIT OF PERFORMANCE OF ANNUAL WORK. Also fill in Items 1 through 9 and the reverse side of this document.

NOTICE OF INTENTION TO HOLD. I intend to hold the claim(s)/site(s) listed on the reverse side of this document for the calendar year 20____. Also fill in Items 1 through 4 and Item 9.

Notices of Intention to Hold are for mill sites and tunnel sites or for mining claims when assessment work has not been done, regardless of whether the annual assessment has been suspended, deferred, or not yet accrued. The filing of a Notice of Intention to Hold shall not relieve the owner of complying with federal and state laws pertaining to the performance of annual assessment work. Notices of Intention to Hold for mill sites or tunnel sites need not be county recorded. For mining claims the form filed with the Bureau of Land Management (BLM) must be identical to the one that was or will be filed with the county.

Evidence of Annual Assessment Work or a Notice of Intention to Hold must be filed each calendar year following the calendar year in which the claim/site was located. All claims listed on a single affidavit must be contiguous.

1. State of Arizona, County of LA PAZ ss:
2. I, (Name) QUARTZSITE MEMAL DETECTING CLUB
3. Reside at (Address) P.O. Box 3102
City: QUARTZSITE, County LA PAZ, State AZ Zip 85359

being duly sworn, deposes and says that he/she is a citizen of the United States, more than eighteen years of age, that all of the facts set forth in this affidavit/notice, subject to the provisions and penalties of 18 U.S.C. 1001 pertaining to the filing of false, fictitious, or fraudulent statements with the United States, are true and correct according to the best of my knowledge, information and belief.

4. Owner's name and address (if not shown in Items 1-3 above). Check here if this is a change of address.

5. That I am personally acquainted with the mining claim(s). The work and improvements were made by and at the expense of the owner(s) of said claim(s). Said contiguous group of claims, listed on the reverse side of this document, are situated in the PLAMOSA Mining District, LA PAZ County, Arizona.

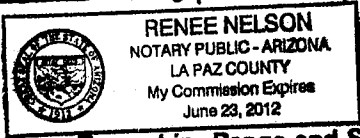
6. That between the dates starting at 12 o'clock noon on September 1, 20 09 and ending at 12 o'clock noon on September 1, 20 10 at least \$ 2000.00 Dollars worth of work and improvements were done and performed upon said claim(s) or upon one or more of a contiguous group of claims for the benefit of all, or wholly or partly outside of a contiguous group of claims for the benefit of all, not including the location work.

7. That the following persons were employed to perform the work and improvements described herein: CLUB MEMBERS

8. That the work and improvements performed were: METAL DETECTING, CLAIM MARKER DRYWASHING & RECLAMATION WORK.

9. Dated: 3-3-10 Signature: [Signature]

SUBSCRIBED AND SWORN TO before me, a Notary Public, this 3 day of March, 2010
 by Renee Nelson & Linda Taylor
 Notary Public Renee Nelson
 MY COMMISSION EXPIRES 6-23-12



If the claims/sites have consecutive BLM numbers and are in the same Township, Range and Section(s), they may be listed as follows:

Sample 1 - 10	A MC 19640 - 49	Dkt/Pg 1025/1-10 Recording #9106173-82	4N 20W 36
Claim/Site Name	Serial Number	Dkt/Pg or Record # of Orig Location Notice	TWN SHP RNG SEC(S)
MIDDLE CAMP #1	362383	2004-03894	4N 20W 21
MIDDLE CAMP #2	362384	2004-03895	4N 20W 21
COCOA BABY #4	362068	2004-02176	4N 20W 26
CRYSTAL MINING ASSOC	375904	2008-00631	3N 20W 14
GOLF #3	385383	2007-04660	4N 20W 28
JUMPING JACK #1	377514	2006-7493	4N 20W 34

BLM requires a \$5 nonrefundable service charge for each mining claim, mill site or tunnel site payable on or before December 30 (not the 31st). Mail to:

Bureau of Land Management
 222 North Central Avenue
 Phoenix, Arizona 85004-2203
 602-417-9200
 www.az.blm.gov

ENTERED INTO COMPUTER
 APR 19 2010 *RB*

This form is for the purpose of complying with the laws of the United States Department of the Interior, Bureau of Land Management and the State of Arizona pertaining to assessment work and/or notice of intention to hold. 30 U.S.C. 28, 43 CFR 3833.2, ARS 27-208.

United States Department of the Interior
 Bureau of Land Management
 BUSINESS & SUPPORT SVCS DIV
 ONE N CENTRAL AVE SUITE 800
 PHOENIX, AZ 85004 -4427
 Phone: (602) 417-9200

Receipt

No: 2098908

Transaction #: 2166403	ENTERED INTO COMPUTER
Date of Transaction: 03/09/2010	
CUSTOMER:	QUARTZSITE METAL DETECTING CLUB APR 19 2010 <i>RS</i> PO BOX 3102 QUARTZSITE, AZ 85359-3102 US

LINE #	QTY	DESCRIPTION	REMARKS	UNIT PRICE	TOTAL
1	1.00	LOCATABLE MINERALS / MINING CLAIMS-NOT NEW-UNADJUD, ONE AUTH NO. ONLY / MINING CLAIM MONEY RECEIVED CASES: AMC362383/\$60.00	POL/WAIVER	- n/a -	60.00
TOTAL:					\$60.00

PAYMENT INFORMATION			
1	AMOUNT:	60.00	POSTMARKED: N/A
	TYPE:	CHECK	RECEIVED: 03/08/2010
	CHECK NO:	1296	
	NAME:	QUARTZSITE METAL DETECTING CLUB PO BOX 3102 QUARTZSITE AZ 85359-3102 US	

REMARKS

This receipt was generated by the automated BLM Collections and Billing System and is a paper representation of a portion of the official electronic record contained therein.

**DEPARTMENT OF THE INTERIOR
BUREAU OF LAND MANAGEMENT
MINING CLAIMS**

(LIVE) Serial Register Page

Run Date/Time: 04/19/2010 02:13 PM

Page 1 of

01 10-21-1976;090STAT0090;43USC1744

Case Type 384201: PLACER CLAIM

Claim Name: MIDDLE CAMP MINE

Commodity :

Case Disposition: ACTIVE

Serial Number

AMC362383

Lead File Number

AMC362383

Name & Address

Note Address, Should Address be Updated?

Int Rel

% Interest

QUARTZSITE METAL DETECTING PO BOX 1129

QUARTZSITE, AZ 85346-1129

CLAIMANT

0.0000000

Mer Twp	Rng	Sec	Quadrant	District/Resource	County
14	0040N	0200W	021	SE	YUMA FIELD OFFICE
					LA PAZ

Act Date	Code	Action	Action Remarks	Receipt Number
06/09/2004	403	LOCATION DATE		
08/20/2004	395	RECORDATION NOTICE RECD	\$25.00;1	937557
03/09/2009	483	SMALL MINER CERT FILED	2010	
03/06/2009	480	EVID OF ASSMT FILED	2009	1883643
03/12/2008	483	SMALL MINER CERT FILED	2009	
03/12/2008	480	EVID OF ASSMT FILED	2008	1671006
08/10/2007	483	SMALL MINER CERT FILED	2008	
08/10/2007	480	EVID OF ASSMT FILED	2007	1541420
04/17/2006	483	SMALL MINER CERT FILED	2007	
04/17/2006	480	EVID OF ASSMT FILED	2006	1267490
03/14/2005	483	SMALL MINER CERT FILED	2006	
03/14/2005	480	EVID OF ASSMT FILED	2005	1043101
08/20/2004	483	SMALL MINER CERT FILED	2005	
12/20/2004	481	NOTICE OF INTENT TO HOLD	2004	1002414
08/20/2004	484	LOCATION YEAR / MAINTENANCE	2004	937557
03/08/2010	392	MONIES RECEIVED	\$60.00;1	2098908
11/20/2007	396	TRF OF INTEREST FILED	FARMER DWAYNE	1605410
11/20/2007	396	TRF OF INTEREST FILED	TAYLOR LINDA	1605410
11/20/2007	396	TRF OF INTEREST FILED	SCHNEIDER GEORGE	1605410
04/17/2006	396	TRF OF INTEREST FILED	LEE VERNON	1310611
04/17/2006	396	TRF OF INTEREST FILED	POE CARTEL	1310611
11/22/2004	669	LAND STATUS CHECKED		
08/20/2004	501	ACCT ADV IN LEAD FILE	AMC362383;	
08/02/2004	404	COUNTY RECORDATION	200403895	

Line Nr Remarks

**NO WARRANTY IS MADE BY BLM
FOR USE OF THE DATA FOR
PURPOSES NOT INTENDED BY BLM**

**DEPARTMENT OF THE INTERIOR
BUREAU OF LAND MANAGEMENT**

MINING CLAIMS

(LIVE) Serial Register Page

Run Date/Time: 04/19/2010 02:15 PM

Page 1 of

01 10-21-1976;090STAT0090;43USC1744

Case Type 384201: PLACER CLAIM

Claim Name: COCOA BABY #4

Commodity :

Case Disposition: ACTIVE

Serial Number

AMC362068

Lead File Number

AMC362068

Note Address; Should Address be Updated?

Name & Address	Int Rel	% Interest
QUARTZSITE METAL DETECTING PO BOX 1129	QUARTZSITE, AZ 85346-1129	CLAIMANT 0.000000

Mer Twp	Rng	Sec	Quadrant	District/Resource	County
14	0040N	0200W	026 NW SW	YUMA FIELD OFFICE	LA PAZ

Act Date	Code	Action	Action Remarks	Receipt Number
04/19/2004	403	LOCATION DATE		
07/16/2004	395	RECORDATION NOTICE RECD	\$25.00;1	911632
03/09/2009	483	SMALL MINER CERT FILED	2010	
03/06/2009	480	EVID OF ASSMT FILED	2009	1883643
03/12/2008	483	SMALL MINER CERT FILED	2009	
03/12/2008	480	EVID OF ASSMT FILED	2008	1671006
08/10/2007	483	SMALL MINER CERT FILED	2008	
08/10/2007	480	EVID OF ASSMT FILED	2007	1541420
04/17/2006	483	SMALL MINER CERT FILED	2007	
04/17/2006	480	EVID OF ASSMT FILED	2006	1267490
03/14/2005	483	SMALL MINER CERT FILED	2006	
03/14/2005	480	EVID OF ASSMT FILED	2005	1043101
08/20/2004	483	SMALL MINER CERT FILED	2005	
12/16/2004	481	NOTICE OF INTENT TO HOLD	2004	1002414
07/16/2004	484	LOCATION YEAR / MAINTENANCE	2004	911632
11/15/2007	396	TRF OF INTEREST FILED	FARMER DWAYNE	1605410
11/15/2007	396	TRF OF INTEREST FILED	TAYLOR LINDA	1605410
11/15/2007	396	TRF OF INTEREST FILED	SCHNEIDER GEORGE	1605410
04/17/2006	396	TRF OF INTEREST FILED	NOT PROCESSED	1267490
04/17/2006	396	TRF OF INTEREST FILED	NOT PROCESSED1	1267490
11/16/2004	669	LAND STATUS CHECKED		
07/16/2004	501	ACCT ADV IN LEAD FILE	AMC362068;	
04/19/2004	404	COUNTY RECORDATION	200402176	

Line Nr Remarks

UNITED STATES DEPARTMENT OF THE INTERIOR
BUREAU OF LAND MANAGEMENT

AMC 385381

AMC 327533

AMC 383712

701

FORM APPROVED
OMB NO. 1004-0114
Expires: December 31, 2006

MAINTENANCE FEE WAIVER CERTIFICATION

SEE INSTRUCTIONS ON REVERSE

1. This small miner waiver is filed for the assessment year beginning at noon on September 1, 09 and ending at noon on September 1, 10.
2. The undersigned and all related parties owned ten or fewer mining claims, mill, or tunnel sites located and maintained on Federal lands in the United States of America on September 1, 09.
3. The undersigned have performed the assessment work **required by law** for each mining claim listed **prior to filing this waiver** and understand that by filing this form; an affidavit of assessment work **must** be recorded by the December 30th following the filing of this waiver.
4. The undersigned understand that if the assessment work obligation has not yet come due under 30 U.S.C. 28 (for those claims in their first assessment year only); a notice of intent to hold reciting this condition **must** be recorded by the December 30th following the filing of this waiver.
5. The undersigned understand that mill and tunnel sites may also be listed upon this waiver and be waived from payment of the maintenance fee; and that a notice of intent to hold for these sites is required to be recorded by the December 30th immediately following the filing of this waiver.
6. The undersigned understand and acknowledge that pursuant to 43 U.S.C. 1212 and 18 U.S.C. 1001; the filing or recording of a false, fictitious, or fraudulent document with the Bureau of Land Management may result in a fine of up to \$250,000, a prison term not to exceed five years, or both.
7. The mining claims, mill or tunnel sites for which this waiver from payment of the maintenance fees is requested are:

CLAIM OR SITE NAME	BLM RECORDATION SERIAL NUMBER
1. Cactus #1	AMC 327536
2. Cactus #3	AMC 327538
3. Who'd A Thought it	AMC 383712
4. GOLF #1	AMC 385381
5. GOLF #2	AMC 385382
6.	
7.	
8.	
9.	
10.	

The owner(s) (claimants) of the above mining claims and sites are:

Melvin E Duncan
(Owner's Name - Please Print)

P.O. B321
(Street or P.O. Box)

Ehrenberg AZ 85334
(City) (State) (Zip Code)

Melvin E Duncan
(Owner's Signature)

(Owner's Name - Please Print)

(Street or P.O. Box)

(City) (State) (Zip Code)

(Owner's Signature)

(Owner's Name - Please Print)

(Street or P.O. Box)

(City) (State) (Zip Code)

(Owner's Signature)

RECEIVED
BLM AZ STATE OFFICE
2009 AUG 26 4:51
PHOENIX, ARIZONA

(Continued on page 2)

ENTERED INTO COMPUTER

8/26/09
2010

9/24/09 ES

_____ (Owner's Name - Please Print)	_____ (Owner's Signature)
_____ (Street or P.O. Box)	_____ (City) _____ (State) _____ (Zip Code)
_____ (Owner's Name - Please Print)	_____ (Owner's Signature)
_____ (Street or P.O. Box)	_____ (City) _____ (State) _____ (Zip Code)
_____ (Owner's Name - Please Print)	_____ (Owner's Signature)
_____ (Street or P.O. Box)	_____ (City) _____ (State) _____ (Zip Code)
_____ (Owner's Name - Please Print)	_____ (Owner's Signature)
_____ (Street or P.O. Box)	_____ (City) _____ (State) _____ (Zip Code)

INSTRUCTIONS

1. This certification is made under the provisions of § 1744 of Title 43 and § 28-28k of Title 30 of the United States Code, and the regulations thereunder (43 CFR Part 3830).
2. The claimant(s) **must** fill in the dates in paragraph 1 for the beginning and ending of the assessment year for which this waiver is sought.
3. The claimant(s) **must** fill in the date in paragraph 2 for the beginning of the assessment year for which this waiver is sought.
4. All claim and site names and Bureau of Land Management (BLM) serial numbers **must** be listed for the mining claims, mill sites, and tunnel sites for which the waiver is sought.
5. All owners of the mining claims, mill sites, and tunnel sites and their addresses **must** be given.
6. This waiver form **must** be signed by all the claimants or their designated agent, in original form. If an agent is designated, a notarized designation of agent, signed by all of the claimants with proper address given, **must** be submitted with this waiver.
7. This form **must** be filed no later than September 1st for the upcoming assessment year in the BLM State Office where the mining claims or sites are recorded, or the waiver cannot be granted by the BLM. (Example: to obtain a waiver for the assessment year 2000, which begins at noon on September 1, 1999, you **must** qualify for and file for a waiver no later than September 1, 1999, in the proper BLM State Office).
8. For all mining claims which require assessment work, you **must** record an affidavit of labor on or before the December 30th immediately following the filing of this waiver. For all other mining claims or sites waived, you must record a notice of intent to hold on or before the December 30th immediately following the filing of this waiver.
9. Mill and tunnel sites may also be listed upon this waiver and be waived from payment of the maintenance fee. A notice of intent to hold for these sites is required to be filed by the December 30th following the filing of this waiver.

NOTICE/BURDEN HOURS STATEMENT

The Privacy Act of 1974, *as amended*, and the regulation in 43 CFR 2.48(d) provide that you be furnished the following information in connection with the information required by this certification of waiver from rental fees.

AUTHORITY: 30 U.S.C. 28-28k; 43 U.S.C. 1201, 1457, 1740, and 1744; and 43 CFR 3830.

PRINCIPLE PURPOSE: This information is to be used to verify that the owner(s) (claimants) of a mining claim has complied with 30 U.S.C. 28f and is entitled to perform assessment work in lieu of paying the maintenance fee for the mining claims listed on this form.

ROUTINE USE: (1) Adjudication of the claimant(s) certification of waiver from paying the maintenance fee otherwise required by 30 U.S.C. 28f. (2) Disclosure may be made to appropriate Federal agencies when location is made within the agency's geographic area of responsibility. (3) Information from the record and/or the record will be transferred to the appropriate Federal, State, or local agency, or a member of the public in response to a specific request for pertinent information. (4) Information may also be provided to the Department of Justice or in a proceeding before a court or adjudicative body, or to Federal, State, local or foreign agencies when needed for enforcement of civil or criminal codes or applicable regulations concerning title rights upon the public land.

EFFECT OF NOT PROVIDING INFORMATION: Disclosure of this information is required by 30 U.S.C. 28f and 43 CFR Part 3830 for those qualified claimants wishing to take the small miner waiver allowed. Failure to supply the information required in this form to support the claimants certification of waiver from payment of the otherwise required maintenance fees will result in the waiver being disallowed and the mining claims subject to forfeiture by BLM under 30 U.S.C. 28i.

The Paperwork Reduction Act of 1995 requires us to inform you that:

This information is being collected to allow the BLM to determine if you qualify for a waiver from the payment of \$100 per mining claim or site maintenance fee established in 30 U.S.C. 28f and the implementing regulations at 43 CFR 3830. A response to this request is required in accordance with the statute to obtain your benefit.

BLM would like you to know that you do not have to respond to this, or any other, Federal agency-sponsored information collection unless it displays a currently valid OMB control number.

Public reporting burden for this form is estimated to average 8 minutes (0.133 hours) per response, including time to review instructions, gathering and maintaining data, and completing and reviewing the form. Direct comments regarding this burden estimate, or any other aspect of this form, to the U.S. Department of the Interior, Bureau of Land Management, (1004-0114) Bureau Information Collection Clearance Officer (WO-630), Mail Stop 401 LS, 1849 C St., N.W., Washington, D.C. 20240.

PHOENIX, ARIZONA

FOR OFFICIAL USE ONLY

2009 AUG 26 A 7:51

BLM AZ STATE OFFICE
RECEIVED

United States Department of the Interior
 Bureau of Land Management
 BUSINESS & SUPPORT SVCS DIV
 ONE N CENTRAL AVE SUITE 800
 PHOENIX, AZ 85004 -4427
 Phone: (602) 417-9200

Receipt

No: 1993412

Transaction #: 2057669	
Date of Transaction: 09/01/2009	
CUSTOMER:	MELVIN E DUNCAN PO BOX 321 EHRENBERG, AZ 85334-0321 US

LINE #	QTY	DESCRIPTION	REMARKS	UNIT PRICE	TOTAL
1	1.00	LOCATABLE MINERALS / MINING CLAIMS-NOT NEW-UNADJUD, ONE AUTH NO. ONLY / MINING CLAIM MONEY RECEIVED CASES: AMC327536/\$75.00	POL/WAIVER	- n/a -	75.00
TOTAL:					\$75.00

PAYMENT INFORMATION					
1	AMOUNT:	75.00	POSTMARKED:	08/24/2009	
	TYPE:	CHECK	RECEIVED:	08/26/2009	
	CHECK NO:	1107			
	NAME:	DUNCAN, MELVIN E PO BOX 321 EHRENBERG AZ 85334-0321 US			

REMARKS

This receipt was generated by the automated BLM Collections and Billing System and is a paper representation of a portion of the official electronic record contained therein.

AFFIDAVIT OF PERFORMANCE OF ANNUAL WORK - page 2



RECEIVED
 BLM AZ STATE OFFICE
 2009 AUG 26 A 1:51
 PHOENIX, ARIZONA
 BLM
 Date
 Stamp

7					
8					
9					
10					

6. That between the dates starting at 12 o'clock noon on September 1, 2008 and ending at 12 o'clock noon on September 1, 2009 at least \$ 1,500⁰⁰ dollars worth of work and improvements were done and performed upon said claim(s) or upon one or more of a contiguous group of claims for the benefit of all, wholly or partly outside of a contiguous group of claims for the benefit of all, not including the location work.

7. That the following persons were employed to perform the work and improvements described herein: Ralph Duncan & Meli Duncan

8. That the work and improvements performed were: Reclamation Work
Road Maintenance

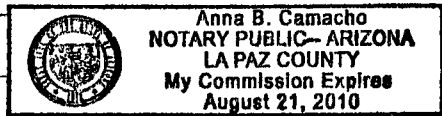
9. Dated: 8-10-09 Signature: Melvin E Duncan

SUBSCRIBED AND SWORN TO before me, a Notary Public, this 10th day of August 2009

By: Melvin E Duncan

Notary Public Anna B. Camacho

My Commission Expires Aug. 21, 2010



Bureau of Land Management
Arizona State Office
www.az.blm.gov

No. of Claims: 5 x \$10 = 50.00
 Check No. 1107 Init. SMJ
 Receipt No.: 1993412
 For BLM Use Only

UNITED STATES DEPARTMENT OF THE INTERIOR
BUREAU OF LAND MANAGEMENT

MAINTENANCE FEE WAIVER CERTIFICATION

SEE INSTRUCTIONS ON REVERSE

FORM APPROVED
OMB NO. 1004-0114
Expires: December 31, 2006

1. This small miner waiver is filed for the assessment year beginning at noon on September 1, 09 and ending at noon on September 1, 10.
2. The undersigned and all related parties owned ten or fewer mining claims, mill, or tunnel sites located and maintained on Federal lands in the United States of America on September 1, 09.
3. The undersigned have performed the assessment work **required by law** for each mining claim listed **prior to filing this waiver** and understand that by filing this form; an affidavit of assessment work **must** be recorded by the December 30th following the filing of this waiver.
4. The undersigned understand that if the assessment work obligation has not yet come due under 30 U.S.C. 28 (for those claims in their first assessment year only); a notice of intent to hold reciting this condition **must** be recorded by the December 30th following the filing of this waiver.
5. The undersigned understand that mill and tunnel sites may also be listed upon this waiver and be waived from payment of the maintenance fee; and that a notice of intent to hold for these sites is required to be recorded by the December 30th immediately following the filing of this waiver.
6. The undersigned understand and acknowledge that pursuant to 43 U.S.C. 1212 and 18 U.S.C. 1001; the filing or recording of a false, fictitious, or fraudulent document with the Bureau of Land Management may result in a fine of up to \$250,000, a prison term not to exceed five years, or both.
7. The mining claims, mill or tunnel sites for which this waiver from payment of the maintenance fees is requested are:

CLAIM OR SITE NAME	BLM RECORDATION SERIAL NUMBER
1. <u>Cactus #1</u>	<u>AMC 327536</u>
2. <u>Cactus #3</u>	<u>AMC 327538</u>
3. <u>Who'd A Thought it</u>	<u>AMC 383712</u>
4. <u>GOLF #1</u>	<u>AMC 385381</u>
5. <u>GOLF #2</u>	<u>AMC 385382</u>
6.	
7.	
8.	
9.	
10.	

Corrected waiver for 2010

RECEIVED
BLM AZ STATE OFFICE
PHOENIX, ARIZONA
2009 NOV 9 11:00

The owner(s) (claimants) of the above mining claims and sites are:

Melvin E Duncan
(Owner's Name - Please Print)
P.O. B321
(Street or P.O. Box)
Ehrenberg AZ 85334
(City) (State) (Zip Code)

Melvin E Duncan
(Owner's Signature)

RECEIVED
BLM AZ STATE OFFICE
PHOENIX, ARIZONA
2009 AUG 26 4:51

(Owner's Name - Please Print)

(Street or P.O. Box)

(City) (State) (Zip Code)

(Owner's Name - Please Print)

(Street or P.O. Box)

(City) (State) (Zip Code)

(Owner's Name - Please Print)	(Owner's Signature)		
(Street or P.O. Box)	(City)	(State)	(Zip Code)
(Owner's Name - Please Print)	(Owner's Signature)		
(Street or P.O. Box)	(City)	(State)	(Zip Code)
(Owner's Name - Please Print)	(Owner's Signature)		
(Street or P.O. Box)	(City)	(State)	(Zip Code)
(Owner's Name - Please Print)	(Owner's Signature)		
(Street or P.O. Box)	(City)	(State)	(Zip Code)

INSTRUCTIONS

1. This certification is made under the provisions of § 1744 of Title 43 and § 28-28k of Title 30 of the United States Code; and the regulations thereunder (43 CFR Part 3830).
2. The claimant(s) **must** fill in the dates in paragraph 1 for the beginning and ending of the assessment year for which this waiver is sought.
3. The claimant(s) **must** fill in the date in paragraph 2 for the beginning of the assessment year for which this waiver is sought.
4. All claim and site names and Bureau of Land Management (BLM) serial numbers **must** be listed for the mining claims, mill sites, and tunnel sites for which the waiver is sought.
5. All owners of the mining claims, mill sites, and tunnel sites and their addresses **must** be given.
6. This waiver form **must** be signed by all the claimants or their designated agent, in original form. If an agent is designated, a notarized designation of agent, signed by all of the claimants with proper address given, **must** be submitted with this waiver.
7. This form **must** be filed no later than September 1st for the upcoming assessment year in the BLM State Office where the mining claims or sites are recorded, or the waiver cannot be granted by the BLM. (Example: to obtain a waiver for the assessment year 2000, which begins at noon on September 1, 1999, you **must** qualify for and file for a waiver no later than September 1, 1999, in the proper BLM State Office).
8. For all mining claims which require assessment work, you **must** record an affidavit of labor on or before the December 30th immediately following the filing of this waiver. For all other mining claims or sites waived, you must record a notice of intent to hold on or before the December 30th immediately following the filing of this waiver.
9. Mill and tunnel sites may also be listed upon this waiver and be waived from payment of the maintenance fee. A notice of intent to hold for these sites is required to be filed by the December 30th following the filing of this waiver.

NOTICE/BURDEN HOURS STATEMENT

The Privacy Act of 1974, *as amended*, and the regulation in 43 CFR 2.48(d) provide that you be furnished the following information in connection with the information required by this certification of waiver from rental fees.

AUTHORITY: 30 U.S.C. 28-28k; 43 U.S.C. 1201, 1457, 1740, and 1744; and 43 CFR 3830.

PRINCIPLE PURPOSE: This information is to be used to verify that the owner(s) (claimants) of a mining claim has complied with 30 U.S.C. 28f and is entitled to perform assessment work in lieu of paying the maintenance fee for the mining claims listed on this form.

ROUTINE USE: (1) Adjudication of the claimant(s) certification of waiver from paying the maintenance fee otherwise required by 30 U.S.C. 28f. (2) Disclosure may be made to appropriate Federal agencies when location is made within the agency's geographic area of responsibility. (3) Information from the record and/or the record will be transferred to the appropriate Federal, State, or local agency, or a member of the public in response to a specific request for pertinent information. (4) Information may also be provided to the Department of Justice or in a proceeding before a court or adjudicative body; or to Federal, State, local or foreign agencies when needed for enforcement of civil or criminal codes or applicable regulations concerning title rights upon the public land.

EFFECT OF NOT PROVIDING INFORMATION: Disclosure of this information is required by 30 U.S.C. 28f and 43 CFR Part 3830 for those qualified claimants wishing to take the small miner waiver allowed. Failure to supply the information required in this form to support the claimants certification of waiver from payment of the otherwise required maintenance fees will result in the waiver being disallowed and the mining claims subject to forfeiture by BLM under 30 U.S.C. 28i.

The Paperwork Reduction Act of 1995 requires us to inform you that:

This information is being collected to allow the BLM to determine if you qualify for a waiver from the payment of \$100 per mining claim or site maintenance fee established in 30 U.S.C. 28f and the implementing regulations at 43 CFR 3830. A response to this request is required in accordance with the statute to obtain your benefit.

BLM would like you to know that you do not have to respond to this, or any other, Federal agency-sponsored information collection unless it displays a currently valid OMB control number.

Public reporting burden for this form is estimated to average 8 minutes (0.133 hours) per response, including time to review instructions, gathering and maintaining data, and completing and reviewing the form. Direct comments regarding this burden estimate, or any other aspect of this form, to the U.S. Department of the Interior, Bureau of Land Management, (1004-0114) Bureau Information Collection Clearance Officer (WO-630), Mail Stop 401 LS, 1849 C St, N.W., Washington, D.C. 20240.

PHOENIX, ARIZONA

RECEIVED

BLM AZ STATE OFFICE

2009 AUG 26 7 51

FOR OFFICIAL USE ONLY

AMC 327533

Authorized Date 11/24/2009

AZ BLM REFUND TO MELVIN DUNCAN FOR \$25 ON
AMC327536 OVERPAYMENT, RECEIPT #1993412, TONY
SMITH @ 602-417-9355

Instructions to Accounts SENT TO:

MELVIN DUNCAN
P.O. BOX 321
EHRENBERG, AZ 85334

Login ID 203

Entry Date 11/24/2009

Total Amount \$25.00

check 112000
379

United States Department of the Interior
Bureau of Land Management
 BUSINESS & SUPPORT SVCS DIV
 ONE N CENTRAL AVE SUITE 800
 PHOENIX, AZ 85004 -4427
 Phone: (602) 417-9200

Receipt

No: 1993412

*C/F T. S.
327533*

Only 5 claims

Transaction #: 2057669	
Date of Transaction: 09/01/2009	
CUSTOMER:	MELVIN E DUNCAN PO BOX 321 EHRENBERG, AZ 85334-0321 US

LINE #	QTY	DESCRIPTION	REMARKS	UNIT PRICE	TOTAL
1	1.00	LOCATABLE MINERALS / MINING CLAIMS- NOT NEW-UNADJUD, ONE AUTH NO. ONLY / MINING CLAIM MONEY RECEIVED CASES: AMC327536/\$75.00	POL/WAIVER	- n/a -	75.00
TOTAL:					\$75.00

50

PAYMENT INFORMATION			
1	AMOUNT:	75.00	POSTMARKED: 08/24/2009
	TYPE:	CHECK	RECEIVED: 08/26/2009
	CHECK NO:	1107	
	NAME:	DUNCAN, MELVIN E PO BOX 321 EHRENBERG AZ 85334-0321 US	

REMARKS

This receipt was generated by the automated BLM Collections and Billing System and is a paper representation of a portion of the official electronic record contained therein.

*Refund: \$25.00 orig
will send in warrant
11/16/09*

AMC 362063
 AMC 385381
 AMC 382383
 AMC 362068
 AMC 375904
 AMC 377514

A3850-1 (NOV. 2001)

Return Document to:
LINDA TAYLOR
P.O. Box 2798
QUARTZSITE, AZ 85346
 Telephone: 928-427-7150

No. of Claims: <u>6</u>	x \$ <u>10</u> = <u>60.00</u>
Receipt No.:	Check No.: <u>1215</u>
Init: <u>SC</u>	
FOR BLM USE ONLY	

AFFIDAVIT OF PERFORMANCE OF ANNUAL WORK. Also fill in Items 1 through 9 and the reverse side of this document.

NOTICE OF INTENTION TO HOLD. I intend to hold the claims(s)/site(s) listed on the reverse side of this document for the calendar year 20____. Also fill in Items 1 through 4 and Item 9.

Notices of Intention to Hold are for mill sites and tunnel sites or for mining claims when assessment work has not been done, regardless of whether the annual assessment has been suspended, deferred, or not yet accrued. The filing of a Notice of Intention to Hold shall not relieve the owner of complying with federal and state laws pertaining to the performance of annual assessment work. Notices of Intention to Hold for mill sites or tunnel sites need not be county recorded. For mining claims the form filed with the Bureau of Land Management (BLM) must be identical to the one that was or will be filed with the county.

Evidence of Annual Assessment Work or a Notice of Intention to Hold must be filed each calendar year following the calendar year in which the claim/site was located. All claims listed on a single affidavit must be contiguous.

RECEIVED
 BLM QUARTZSITE OFFICE
 SEP 11 8:41
 BLM ARIZONA

1. State of Arizona, County of LA PAZ ss:
 2. I, (Name) QUARTZSITE METAL DETECTING CLUB
 3. Reside at (Address) P.O. Box 302
 City QUARTZSITE, County LA PAZ, State AZ Zip 85346

being duly sworn, deposes and says that he/she is a citizen of the United States, more than eighteen years of age, that all of the facts set forth in this affidavit/notice, subject to the provisions and penalties of 18 U.S.C. 1001 pertaining to the filing of false, fictitious, or fraudulent statements with the United States, are true and correct according to the best of my knowledge, information and belief.

4. Owner's name and address (If not shown in Items 1-3 above). Check here if this is a change of address.

5. That I am personally acquainted with the mining claim(s). The work and improvements were made by and at the expense of the owner(s) of said claim(s). Said contiguous group of claims, listed on the reverse side of this document, are situated in the PLAMOSA Mining District, LA PAZ County, Arizona.

6. That between the dates starting at 12 o'clock noon on September 1, 2008 and ending at 12 o'clock noon on September 1, 2009 at least \$ 500.00 Dollars worth of work and improvements were done and performed upon said claim(s) or upon one or more of a contiguous group of claims for the benefit of all, or wholly or partly outside of a contiguous group of claims for the benefit of all, not including the location work.

7. That the following persons were employed to perform the work and improvements described herein: QUARTZSITE METAL DETECTING CLUB MEMBERS

ENTERED INTO COMPUTER
 5/17/09 9:59

8. That the work and improvements performed were: RECLAMATION WORK - DRUWASHING
METAL DETECTING + CORNER MARKING.

9. Dated: 3-4-09 Signature: [Signature]

SUBSCRIBED AND SWORN TO before me, a Notary Public, this 4th day of MARCH, 2009
 by LINDA TAYLOR
 Notary Public [Signature]
 MY COMMISSION EXPIRES 02/15/2010



DIANE C. KACHMAR
 Notary Public - Arizona
 La Paz County
 Expires 02/15/10

If the claims/sites have consecutive BLM numbers and are in the same Township, Range and Section(s), they may be listed as follows:

Sample 1 - 10	A MC 19640 - 49	Dkt/Pg 1025/1-10 Recording #9106173-82	4N	20W	36
Claim/Site Name	Serial Number	Dkt/Pg or Record # of Orig Location Notice	TWN SHP	RNG	SEC(S)
MIDDLE CAMP	362383 ✓	2004-03894	4N	20W	21
MIDDLE CAMP #2	362384	2004-03895	4N	20W	21
COCOA BABY #4	362068L	2004-02176	4N	20W	26
CRYSTAL MINING ASSOC.	375904L	2008-010631	3N	20W	14
GOLF #3	385383	2007-04660	4N	20W	28
JUMPING JACK #1	377514L	2006-7493	4N	20W	34

BLM requires a \$5 nonrefundable service charge for each mining claim, mill site or tunnel site payable on or before December 30th (not the 31st). Mail to:

Bureau of Land Management
 222 North Central Avenue
 Phoenix, Arizona 85004-2203
 602-417-9200
 www.az.blm.gov

This form is for the purpose of complying with the laws of the United States Department of the Interior, Bureau of Land Management and the State of Arizona pertaining to assessment work and/or notice of intention to hold. 30 U.S.C. 28, 43 CFR 3833.2, ARS 27-208.

RECEIVED
 BLM AZ STATE OFFICE
 2009 MAR -6 A 8:40
 PHOENIX, ARIZONA

United States Department of the Interior

Bureau of Land Management
 BUSINESS & SUPPORT SVCS DIV
 ONE N CENTRAL AVE SUITE 800
 PHOENIX, AZ 85004 -4427
 Phone: (602) 417-9200

Receipt

No: 1883643

Transaction #: 1945266	
Date of Transaction: 03/06/2009	
CUSTOMER:	QUARTZSITE METAL DETECTING CLUB PO BOX 3102 QUARTZSITE,AZ 85359-3102 US

LINE #	QTY	DESCRIPTION	REMARKS	UNIT PRICE	TOTAL
1	1.00	LOCATABLE MINERALS / MINING CLAIMS-NOT NEW-UNADJUD,ONE AUTH NO. ONLY / MINING CLAIM MONEY RECEIVED CASES: AMC362383/\$60.00	POL (6)	- n/a -	60.00
TOTAL:					\$60.00

PAYMENT INFORMATION					
1	AMOUNT:	60.00	POSTMARKED:	03/04/2009	
	TYPE:	CHECK	RECEIVED:	03/06/2009	
	CHECK NO:	1215			
	NAME:	QUARTZSITE METAL DETECTING CLUB, INC. PO BOX 3102 QUARTZSITE AZ 85359-3102 US			

REMARKS

This receipt was generated by the automated BLM Collections and Billing System and is a paper representation of a portion of the official electronic record contained therein.

I FORGOT TO
ENCLOSE THESE
WITH ASSESSMENT
WORK FORMS
+ CHECKS

LINDA
TAYLOR

UNITED STATES
DEPARTMENT OF THE INTERIOR
BUREAU OF LAND MANAGEMENT

MAINTENANCE FEE WAIVER CERTIFICATION

SEE INSTRUCTIONS ON REVERSE

AMC 385381
362383
362068
375904
377514

FORM APPROVED
OMB NO. 1004-0114
Expires: December 31, 2002

(13)

- This small miner waiver is filed for the assessment year beginning at noon on September 1, 2009 and ending at noon on September 1, 2010.
- The undersigned and all related parties owned ten or fewer mining claims, mill, or tunnel sites located and maintained on Federal lands in the United States of America on September 1, 2009.
- The undersigned have performed the assessment work required by law for each mining claim listed prior to filing this waiver and understand that by filing this form; an affidavit of assessment work must be recorded by the December 30th following the filing of this waiver.
- The undersigned understand that if the assessment work obligation has not yet come due under 30 U.S.C. 28 (for those claims in their first assessment year only); a notice of intent to hold reciting this condition must be recorded by the December 30th following the filing of this waiver.
- The undersigned understand that mill and tunnel sites may also be listed upon this waiver and be waived from payment of the maintenance fee; and that a notice of intent to hold for these sites is required to be recorded by the December 30th immediately following the filing of this waiver.
- The undersigned understand and acknowledge that pursuant to 43 U.S.C. 1212 and 18 U.S.C. 1001; the filing or recording of a false, fictitious, or fraudulent document with the Bureau of Land Management may result in a fine of up to \$250,000, a prison term not to exceed five years, or both.
- The mining claims, mill or tunnel sites for which this waiver from payment of the maintenance fees is requested are:

CLAIM OR SITE NAME	BLM RECORDATION SERIAL NUMBER
1. MIDDLE CAMP	362383 L
2. MIDDLE CAMP 2	362384
3. COCOA BABY #4	362068 L
4. CRYSTAL MINING ASSO.	375904 L
5. GOLF #3	385383
6. JUMPING JACK #1	377514 L
7.	
8.	
9.	
10.	

The owner(s) (claimants) of the above mining claims and sites are:

GEORGE SCHNEIDER - PRESIDENT

(Owner's Name - Please Print)

George E. Schneider
(Owner's Signature)

P.O. Box 2783

(Street or P.O. Box)

QUARTZSITE

(City)

AZ

(State)

85346

(Zip Code)

LINDA TAYLOR - SECRETARY

(Owner's Name - Please Print)

Linda Taylor
(Owner's Signature)

P.O. Box 2798

(Street or P.O. Box)

QUARTZSITE

(City)

AZ

(State)

85346

(Zip Code)

(Owner's Name - Please Print)

(Owner's Signature)

(Street or P.O. Box)

(City)

(State)

(Zip Code)

(Continued on reverse)

RECEIVED
BLM NATIONAL OFFICE
2009 MAR - P 2:35
PHOENIX ARIZONA

ENTERED INTO COMPUTER

4/27/09 Dgg

(Owner's Name - Please Print)

(Owner's Signature)

(Street or P.O. Box)

(City)

(State)

(Zip Code)

(Owner's Name - Please Print)

(Owner's Signature)

(Street or P.O. Box)

(City)

(State)

(Zip Code)

(Owner's Name - Please Print)

(Owner's Signature)

(Street or P.O. Box)

(City)

(State)

(Zip Code)

(Owner's Name - Please Print)

(Owner's Signature)

(Street or P.O. Box)

(City)

(State)

(Zip Code)

INSTRUCTIONS

1. This certification is made under the provisions of § 1744 of Title 43 and § 28-28k of Title 30 of the United States Code; and the regulations thereunder (43 CFR Part 3830).
2. The claimant(s) must fill in the dates in paragraph 1 for the beginning and ending of the assessment year for which this waiver is sought.
3. The claimant(s) must fill in the date in paragraph 2 for the beginning of the assessment year for which this waiver is sought.
4. All claim and site names and Bureau of Land Management (BLM) serial numbers must be listed for the mining claims, mill sites, and tunnel sites for which the waiver is sought.
5. All owners of the mining claims, mill sites, and tunnel sites and their addresses must be given.
6. This waiver form must be signed by all the claimants or their designated agent, in original form. If an agent is designated, a notarized designation of agent, signed by all of the claimants with proper address given, must be submitted with this waiver.

7. This form must be filed no later than September 1st for the upcoming assessment year in the BLM State Office where the mining claims or sites are recorded, or the waiver cannot be granted by the BLM. (Example: to obtain a waiver for the assessment year 2000, which begins at noon on September 1, 1999, you must qualify for and file for a waiver no later than September 1, 1999 in the proper BLM State Office).
8. For all mining claims which require assessment work, you must record an affidavit of labor on or before the December 30th immediately following the filing of this waiver. For all other mining claims or sites waived, you must record a notice of intent to hold on or before the December 30th immediately following the filing of this waiver.
9. Mill and tunnel sites may also be listed upon this waiver and be waived from payment of the maintenance fee. A notice of intent to hold for these sites is required to be filed by the December 30th following the filing of this waiver.

NOTICE/BURDEN HOURS STATEMENT

The Privacy Act of 1974, as amended, and the regulation in 43 CFR 2.48(d) provide that you be furnished the following information in connection with the information required by this certification of waiver from rental fees.

AUTHORITY: 30 U.S.C. 28-28k; 43 U.S.C. 1201, 1457, 1740, and 1744; and 43 CFR 3830.

PRINCIPLE PURPOSE: This information is to be used to verify that the owner(s) (claimants) of a mining claim has complied with 30 U.S.C. 28f and is entitled to perform assessment work in lieu of paying the maintenance fee for the mining claims listed on this form.

ROUTINE USE: (1) Adjudication of the claimant(s) certification of waiver from paying the maintenance fee otherwise required by 30 U.S.C. 28f. (2) Disclosure may be made to appropriate Federal agencies when location is made within the agency's geographic area of responsibility. (3) Information from the record and/or the record will be transferred to the appropriate Federal, State, or local agency, or a member of the public in response to a specific request for pertinent information. (4) Information may also be provided to the Department of Justice or in a proceeding before a court or adjudicative body; or to Federal, State, local or foreign agencies when needed for enforcement of civil or criminal codes or applicable regulations concerning title rights upon the public land.

EFFECT OF NOT PROVIDING INFORMATION: Disclosure of this information is required by 30 U.S.C. 28f and 43 CFR Part 3830 for those qualified claimants wishing to take the small miner waiver allowed. Failure to supply the information required in this form to support the claimants certification of waiver from payment of the otherwise required maintenance fees will result in the waiver being disallowed and the mining claims subject to forfeiture by BLM under 30 U.S.C. 28i.

The Paperwork Reduction Act of 1995 requires us to inform you that:

This information is being collected to allow the BLM to determine if you qualify for a waiver from the payment of \$100 per mining claim or site maintenance fee established in 30 U.S.C. 28f and the implementing regulations at 43 CFR 3830. A response to this request is required in accordance with the statute to obtain your benefit.

BLM would like you to know that you do not have to respond to this, or any other, Federal agency-sponsored information collection unless it displays a currently valid OMB control number.

Public reporting burden for this form is estimated to average 8 minutes (0.133 hours) per response, including time to review instructions, gathering and maintaining data, and completing and reviewing the form. Direct comments regarding this burden estimate, or any other aspect of this form, to the U.S. Department of the Interior, Bureau of Land Management, (1004-0114) Bureau Clearance Officer (WO-630), Mail Stop 401 LS, 1849 C St., N.W., Washington, D.C. 20240.

FOR OFFICIAL USE ONLY

Amc 362383
 362068
 375904
 385381

Return Document to:

LINDA TAYLOR
P.O. Box 3102
QUARTZDINE, AZ
85346

Telephone: _____

RECEIVED
 BLM, AZ STATE OFFICE
 2008 MAR 12 A 7:22
 PHOENIX, ARIZONA
 BLM Date

SELECT ONLY ONE:

AFFIDAVIT OF PERFORMANCE OF ANNUAL WORK. Also fill in Items 1 through 9 on the reverse side of this document.

NOTICE OF INTENTION TO HOLD. I intend to hold the claims(s)/site(s) listed below for the calendar year 20__.
 Also fill in Items 1 through 4 and Item 9 on the reverse side of this document.

AMC NUMBER	CLAIM/SITE NAME	COUNTY RECORDER DATA	SEC	TWP	RNG
362383	MIDDLE CAMP	2004-03894	21	4N	20W
362384	MIDDLE CAMP #2	2004-03895	21	4N	20W
362068	COCOA BABY #4	2004-02176	26	20W	4N
375904	CRUSTAL MINING ASSOC.	2008-00631	14	3N	20W
385383	GOLF #3	2007-04660	28	4N	20W

BLM requires a \$5 nonrefundable service charge for each mining claim, mill site or tunnel site payable on or before December 30th (not the 31st). Mail to:

Bureau of Land Management
 222 North Central Avenue
 Phoenix, Arizona 85004-2203
 602-417-9200
 www.az.blm.gov

NO. OF CLAIMS 5 X \$~~50~~ 50⁰⁰
 CHECK NO. 1147 INIT JMC
 BLM USE ONLY # 1671006

FORM APPROVED OMB NO. 1004-0114
 Expires: December 31, 2006

AZ-3850-1
 (June 2004)

ENTERED INTO COMPUTER
 8/27/08 ab

Notices of Intention to Hold are for ~~mill~~ sites, tunnel sites or mining claims wh~~ose~~ assessment work has not been done, regardless of whether the annual assessment has been suspended, deferred, or not yet accrued. The filing of a Notice of Intention to Hold shall not relieve the owner of complying with Federal and State laws pertaining to the performance of annual assessment work. Notices of Intention to Hold for mill sites or tunnel sites need not be county recorded. For mining claims the form filed with the Bureau of Land Management **must** be identical to the one that was or will be filed with the County. **All claims** listed on a single affidavit must be contiguous.

Evidence of Annual Assessment Work or a Notice of Intention to Hold must be filed each calendar year following the calendar year in which the claim/site was located.

1. State of Arizona, County of LA PAZ ss:
2. I, (Name) LINDA TAYLOR
3. Reside at (Address) 566 N. CENTRAL / Box 2798
City QUARTZSITE, County LA PAZ, State AZ Zip 85346 being duly sworn, depose and say that I am a citizen of the United States, more than eighteen years of age, that all of the facts set forth in this affidavit/notice, subject to the provisions and penalties of 18 U.S.C. 1001 pertaining to the filing of false, fictitious, or fraudulent statements with the United States, are true and correct according to the best of my knowledge, information and belief.
4. Owner's name and address (If not shown in Items 1-3 above). QUARTZSITE METAL DETECTING CLUB - P.O. BOX 3102 - QUARTZSITE, AZ. 85359

5. That I am personally acquainted with the mining claim(s). The work and improvements were made by and at the expense of the owner(s) of said claim(s). Said contiguous group of claims, listed on the reverse side of this document, are situated in the _____ Mining District, _____ County, Arizona.
6. That between the dates starting at 12 o'clock noon on September 1, 2007 and ending at 12 o'clock noon on September 1, 2008 at least \$ 100.00 dollars worth of work and improvements were done and performed upon said claim(s) or upon one or more of a contiguous group of claims for the benefit of all, wholly or partly outside of a contiguous group of claims for the benefit of all, not including the location work.

7. That the following persons were employed to perform the work and improvements described herein: CLUB MEMBERS

8. That the work and improvements performed were: DRUWASHING + RECLAMATION METAL DETECTING

9. Dated: 2-28-08 Signature: Linda Taylor

SUBSCRIBED AND SWORN TO before me, a Notary Public, this 28th day of FEBRUARY, 20 08

By: LINDA TAYLOR
Notary Public: Diane C. Kachmar
MY COMMISSION EXPIRES 02/15/2010



DIANE C. KACHMAR
Notary Public - Arizona
La Paz County
Expires 02/15/10

RECEIVED
BLM AZ STATE OFFICE
PHOENIX ARIZONA
2008 MAR 12 AM 7:23
AZ-3850-1
(June 2004)

PRIVACY ACT STATEMENT - This information is being collected pursuant to 30 U.S.C. 28, 43 CFR 3833.2, and ARS 27-208, in compliance with the laws of the USDI, Bureau of Land Management, and the State of Arizona. The purpose of this collection is to facilitate processing of claims or applications. This form is covered by Privacy Act Notice #INTERIOR/LLM-32 and is subject to the routine uses stated in that notice. Privacy Act Notice #INTERIOR/LLM-32 is available at the BLM Arizona State Office. This form may be locally reproduced.

AMC 362383
362068
385381
375904

Form 3830-2
(January 2000)

UNITED STATES
DEPARTMENT OF THE INTERIOR
BUREAU OF LAND MANAGEMENT

MAINTENANCE FEE WAIVER CERTIFICATION

AMC
COPY

FORM APPROVED
OMB NO. 1004-0114
Expires: December 31, 2002

SEE INSTRUCTIONS ON REVERSE

- This small minor waiver is filed for the assessment year beginning at noon on September 1, 2008 and ending at noon on September 1, 2009.
- The undersigned and all related parties owned ten or fewer mining claims, mill, or tunnel sites located and maintained on Federal lands in the United States of America on September 1, 2008.
- The undersigned have performed the assessment work required by law for each mining claim listed prior to filing this waiver and understand that by filing this form; an affidavit of assessment work must be recorded by the December 30th following the filing of this waiver.
- The undersigned understand that if the assessment work obligation has not yet come due under 30 U.S.C. 28 (for those claims in their first assessment year only); a notice of intent to hold reciting this condition must be recorded by the December 30th following the filing of this waiver.
- The undersigned understand that mill and tunnel sites may also be listed upon this waiver and be waived from payment of the maintenance fee; and that a notice of intent to hold for these sites is required to be recorded by the December 30th immediately following the filing of this waiver.
- The undersigned understand and acknowledge that pursuant to 43 U.S.C. 1212 and 18 U.S.C. 1001; the filing or recording of a false, fictitious, or fraudulent document with the Bureau of Land Management may result in a fine of up to \$250,000, a prison term not to exceed five years, or both.
- The mining claims, mill or tunnel sites for which this waiver from payment of the maintenance fees is requested are:

CLAIM OR SITE NAME	BLM RECORDATION SERIAL NUMBER
1. MIDDLE CAMP #1	362383
2. MIDDLE CAMP #2	362384
3. COCOA BABY #4	362068
4. GOLF #3	385383
5. CRUSTAL MINING ASSOC.	375904
6.	
7.	
8.	
9.	
10.	

The owner(s) (claimants) of the above mining claims and sites are:

QUARTZSITE METAL DETECTING CLUB

[Signature]
(Owner's Signature)

P.O. Box 3102
(Street or P.O. Box)

SECRETARY

QUARTZSITE AZ 85346
(City) (State) (Zip Code)

(Owner's Name - Please Print)

(Owner's Signature)

(Street or P.O. Box)

(City) (State) (Zip Code)

(Owner's Name - Please Print)

(Owner's Signature)

(Street or P.O. Box)

(City) (State) (Zip Code)

RECEIVED
BLM, AZ STATE OFFICE
2008 MAR 12 A 7:23
PHOENIX, ARIZONA

(Continued on reverse)

ENTERED INTO COMPUTER
MAY 08 2008 PB

(Owner's Name - Please Print)

(Owner's Signature)

(Street or P.O. Box)

(City)

(State)

(Zip Code)

(Owner's Name - Please Print)

(Owner's Signature)

(Street or P.O. Box)

(City)

(State)

(Zip Code)

(Owner's Name - Please Print)

(Owner's Signature)

(Street or P.O. Box)

(City)

(State)

(Zip Code)

(Owner's Name - Please Print)

(Owner's Signature)

(Street or P.O. Box)

(City)

(State)

(Zip Code)

INSTRUCTIONS

- 1. This certification is made under the provisions of § 1744 of Title 43 and § 28-28k of Title 30 of the United States Code; and the regulations thereunder (43 CFR Part 3830).
2. The claimant(s) must fill in the dates in paragraph 1 for the beginning and ending of the assessment year for which this waiver is sought.
3. The claimant(s) must fill in the date in paragraph 2 for the beginning of the assessment year for which this waiver is sought.
4. All claim and site names and Bureau of Land Management (BLM) serial numbers must be listed for the mining claims, mill sites, and tunnel sites for which the waiver is sought.
5. All owners of the mining claims, mill sites, and tunnel sites and their addresses must be given.
6. This waiver form must be signed by all the claimants or their designated agent, in original form. If an agent is designated, a notarized designation of agent, signed by all of the claimants with proper address given, must be submitted with this waiver.

- 7. This form must be filed no later than September 1st for the upcoming assessment year in the BLM State Office where the mining claims or sites are recorded, or the waiver cannot be granted by the BLM. (Example: to obtain a waiver for the assessment year 2000, which begins at noon on September 1, 1999, you must qualify for and file for a waiver no later than September 1, 1999 in the proper BLM State Office).
8. For all mining claims which require assessment work, you must record an affidavit of labor on or before the December 30th immediately following the filing of this waiver. For all other mining claims or sites waived, you must record a notice of intent to hold on or before the December 30th immediately following the filing of this waiver.
9. Mill and tunnel sites may also be listed upon this waiver and be waived from payment of the maintenance fee. A notice of intent to hold for these sites is required to be filed by the December 30th following the filing of this waiver.

NOTICE/BURDEN HOURS STATEMENT

The Privacy Act of 1974, as amended, and the regulation in 43 CFR 2.48(d) provide that you be furnished the following information in connection with the information required by this certification of waiver from rental fees.

AUTHORITY: 30 U.S.C. 28-28k; 43 U.S.C. 1201, 1457, 1740, and 1744; and 43 CFR 3830.

PRINCIPLE PURPOSE: This information is to be used to verify that the owner(s) (claimants) of a mining claim has complied with 30 U.S.C. 28f and is entitled to perform assessment work in lieu of paying the maintenance fee for the mining claims listed on this form.

ROUTINE USE: (1) Adjudication of the claimant(s) certification of waiver from paying the maintenance fee otherwise required by 30 U.S.C. 28f. (2) Disclosure may be made to appropriate Federal agencies when location is made within the agency's geographic area of responsibility. (3) Information from the record and/or the record will be transferred to the appropriate Federal, State, or local agency, or a member of the public in response to a specific request for pertinent information. (4) Information may also be provided to the Department of Justice or in a proceeding before a court or adjudicative body; or to Federal, State, local or foreign agencies when needed for enforcement of civil or criminal codes or applicable regulations concerning title rights upon the public land.

EFFECT OF NOT PROVIDING INFORMATION: Disclosure of this information is required by 30 U.S.C. 28f and 43 CFR Part 3830 for those qualified claimants wishing to take the small miner waiver allowed. Failure to supply the information required in this form to support the claimants certification of waiver from payment of the otherwise required maintenance fees will result in the waiver being disallowed and the mining claims subject to forfeiture by BLM under 30 U.S.C. 28i.

The Paperwork Reduction Act of 1995 requires us to inform you that:

This information is being collected to allow the BLM to determine if you qualify for a waiver from the payment of \$100 per mining claim or site maintenance fee established in 30 U.S.C. 28f and the implementing regulations at 43 CFR 3830. A response to this request is required in accordance with the statute to obtain your benefit.

BLM would like you to know that you do not have to respond to this, or any other, Federal agency-sponsored information collection unless it displays a currently valid OMB control number.

Public reporting burden for this form is estimated to average 8 minutes (0.133 hours) per response, including time to review instructions, gathering and maintaining data, and completing and reviewing the form. Direct comments regarding this burden estimate, or any other aspect of this form, to the U.S. Department of the Interior, Bureau of Land Management, (1004-0114) Bureau Clearance Officer (WO-630), Mail Stop 401 LS, 1849 C St., N.W., Washington, D.C. 20240.

FOR OFFICIAL USE ONLY

PHOENIX, ARIZONA
RECEIVED
BLM AZ STATE OFFICE
APR 12 A 7:23

United States Department of the Interior

Bureau of Land Management
 BUSINESS & SUPPORT SVCS DIV
 ONE N CENTRAL AVE SUITE 800
 PHOENIX, AZ 85004 -4427
 Phone: (602) 417-9200

Receipt

No:

1671006

Transaction #: 1726148	
Date of Transaction: 03/13/2008	
CUSTOMER:	QUARTZSITE METAL DETECTING CLUB INC BOX 3102 QUARTZSITE, AZ 85359

LINE #	QTY	DESCRIPTION	REMARKS	UNIT PRICE	TOTAL
1	1.00	LOCATABLE MINERALS / MINING CLAIMS-NOT NEW-UNADJUD, ONE AUTH NO. ONLY / MINING CLAIM MONEY RECEIVED (455) CASES: AMC362383/\$50.00	POL 2008/5 WAV	- n/a -	50.00
TOTAL:					\$50.00


PAYMENT INFORMATION					
1	AMOUNT:	\$50.00	POSTMARKED:	3/10/08 0:00	
	TYPE:	CHECK	RECEIVED:	03/12/2008	
	CHECK NO:	1147			
	NAME:	QUARTZSITE METAL DETECTING CLUB, INC. BOX 3102 QUARTZSITE AZ 85359			

REMARKS

This receipt was generated by the automated BLM Collections and Billing System and is a paper representation of a portion of the official electronic record contained therein.

P.O. Box 3102
QUARTZSITE, AZ.
85359

PHOENIX, ARIZONA
MAR 12 2008 7:22 AM
41 USA



RECEIVED
B.L.M. AZ STATE OFFICE
2008 MAR 12 A 7:22
PHOENIX, ARIZONA

BUREAU OF LAND MANAGEMENT
ONE NORTH CENTRAL AVE
PHOENIX, AZ. 85004

05004+0014

UNITED STATES DEPARTMENT OF THE INTERIOR
BUREAU OF LAND MANAGEMENT

MAINTENANCE FEE WAIVER CERTIFICATION

SEE INSTRUCTIONS ON REVERSE

ELG

AMC 385381
FORM APPROVED
OMB NO. 1004-0114
Expires: December 31, 2006
AMC 327533

303

1. This small miner waiver is filed for the assessment year beginning at noon on September 1, 08 and ending at noon on September 1, 09.
2. The undersigned and all related parties owned ten or fewer mining claims, mill, or tunnel sites located and maintained on Federal lands in the United States of America on September 1, 08.
3. The undersigned have performed the assessment work **required by law** for each mining claim listed **prior to filing this waiver** and understand that by filing this form; an affidavit of assessment work **must** be recorded by the December 30th following the filing of this waiver.
4. The undersigned understand that if the assessment work obligation has not yet come due under 30 U.S.C. 28 (for those claims in their first assessment year only); a notice of intent to hold reciting this condition **must** be recorded by the December 30th following the filing of this waiver.
5. The undersigned understand that mill and tunnel sites may also be listed upon this waiver and be waived from payment of the maintenance fee; and that a notice of intent to hold for these sites is required to be recorded by the December 30th immediately following the filing of this waiver.
6. The undersigned understand and acknowledge that pursuant to 43 U.S.C. 1212 and 18 U.S.C. 1001; the filing or recording of a false, fictitious, or fraudulent document with the Bureau of Land Management may result in a fine of up to \$250,000, a prison term not to exceed five years, or both.
7. The mining claims, mill or tunnel sites for which this waiver from payment of the maintenance fees is requested are:

AMC 383712

CLAIM OR SITE NAME	BLM RECORDATION SERIAL NUMBER
1. Cactus #1	AMC 327536
2. Cactus #3	AMC 327538
3. Who'd A Thought it	AMC 383712
4. GOLF #1	AMC 385381
5. GOLF #2	AMC 385382
6.	
7.	
8.	
9.	
10.	

The owner(s) (claimants) of the above mining claims and sites are:

Melvin E Duncan ✓
(Owner's Name - Please Print)
P.O. Box 321
(Street or P.O. Box)
Ehrenberg AZ 85334
(City) (State) (Zip Code)

Melvin E Duncan
(Owner's Signature)

(Owner's Name - Please Print)

(Street or P.O. Box)

(City) (State) (Zip Code)

(Owner's Signature)

(Owner's Name - Please Print)

(Street or P.O. Box)

(City) (State) (Zip Code)

(Owner's Signature)

ENTERED BY COMPUTER

22 9/17/08

(Owner's Name - Please Print)	(Owner's Signature)
(Street or P.O. Box)	(City) (State) (Zip Code)
(Owner's Name - Please Print)	(Owner's Signature)
(Street or P.O. Box)	(City) (State) (Zip Code)
(Owner's Name - Please Print)	(Owner's Signature)
(Street or P.O. Box)	(City) (State) (Zip Code)
(Owner's Name - Please Print)	(Owner's Signature)
(Street or P.O. Box)	(City) (State) (Zip Code)

INSTRUCTIONS

1. This certification is made under the provisions of § 1744 of Title 43 and § 28-28k of Title 30 of the United States Code, and the regulations thereunder (43 CFR Part 3830).
2. The claimant(s) **must** fill in the dates in paragraph 1 for the beginning and ending of the assessment year for which this waiver is sought.
3. The claimant(s) **must** fill in the date in paragraph 2 for the beginning of the assessment year for which this waiver is sought.
4. All claim and site names and Bureau of Land Management (BLM) serial numbers **must** be listed for the mining claims, mill sites, and tunnel sites for which the waiver is sought.
5. All owners of the mining claims, mill sites, and tunnel sites and their addresses **must** be given.
6. This waiver form **must** be signed by all the claimants or their designated agent, in original form. If an agent is designated, a notarized designation of agent, signed by all of the claimants with proper address given, **must** be submitted with this waiver.
7. This form **must** be filed no later than September 1st for the upcoming assessment year in the BLM State Office where the mining claims or sites are recorded, or the waiver cannot be granted by the BLM. (Example: to obtain a waiver for the assessment year 2000, which begins at noon on September 1, 1999, you **must** qualify for and file for a waiver no later than September 1, 1999, in the proper BLM State Office).
8. For all mining claims which require assessment work, you **must** record an affidavit of labor on or before the December 30th immediately following the filing of this waiver. For all other mining claims or sites waived, you **must** record a notice of intent to hold on or before the December 30th immediately following the filing of this waiver.
9. Mill and tunnel sites may also be listed upon this waiver and be waived from payment of the maintenance fee. A notice of intent to hold for these sites is required to be filed by the December 30th following the filing of this waiver.

NOTICE/BURDEN HOURS STATEMENT

The Privacy Act of 1974, *as amended*, and the regulation in 43 CFR 2.48(d) provide that you be furnished the following information in connection with the information required by this certification of waiver from rental fees.

AUTHORITY: 30 U.S.C. 28-28k; 43 U.S.C. 1201, 1457, 1740, and 1744; and 43 CFR 3830.

PRINCIPLE PURPOSE: This information is to be used to verify that the owner(s) (claimants) of a mining claim has complied with 30 U.S.C. 28f and is entitled to perform assessment work in lieu of paying the maintenance fee for the mining claims listed on this form.

ROUTINE USE: (1) Adjudication of the claimant(s) certification of waiver from paying the maintenance fee otherwise required by 30 U.S.C. 28f. (2) Disclosure may be made to appropriate Federal agencies when location is made within the agency's geographic area of responsibility. (3) Information from the record and/or the record will be transferred to the appropriate Federal, State, or local agency, or a member of the public in response to a specific request for pertinent information. (4) Information may also be provided to the Department of Justice or in a proceeding before a court or adjudicative body; or to Federal, State, local or foreign agencies when needed for enforcement of civil or criminal codes or applicable regulations concerning title rights upon the public land.

EFFECT OF NOT PROVIDING INFORMATION: Disclosure of this information is required by 30 U.S.C. 28f and 43 CFR Part 3830 for those qualified claimants wishing to take the small miner waiver allowed. Failure to supply the information required in this form to support the claimants certification of waiver from payment of the otherwise required maintenance fees will result in the waiver being disallowed and the mining claims subject to forfeiture by BLM under 30 U.S.C. 28i.

The Paperwork Reduction Act of 1995 requires us to inform you that: This information is being collected to allow the BLM to determine if you qualify for a waiver from the payment of \$100 per mining claim or site maintenance fee established in 30 U.S.C. 28f and the implementing regulations at 43 CFR 3830. A response to this request is required in accordance with the statute to obtain your benefit.

BLM would like you to know that you do not have to respond to this, or any other, Federal agency-sponsored information collection unless it displays a currently valid OMB control number.

Public reporting burden for this form is estimated to average 8 minutes (0.133 hours) per response, including time to review instructions, gathering and maintaining data, and completing and reviewing the form. Direct comments regarding this burden estimate, or any other aspect of this form, to the U.S. Department of the Interior, Bureau of Land Management, (1004-0114) Bureau Information Collection Clearance Officer (WO-630), Mail Stop 401 LS, 1849 C St, N.W., Washington, D.C. 20240.

RECEIVED
 BLM AZ STATE OFFICE
 AUG 20 8 28 AM '00
 PHOENIX ARIZONA

When Recorded Return Document to:

Melvin E Duncan
P.O. Box 321
Ehrenberg, Az.
85334

2008-03889

Page 1 of 2

Requested By: MELVIN E. DUNCAN

SHELLY D BAKER, RECORDER

OFFICIAL RECORDS OF LA PAZ COUNTY, AZ

08-15-2008 11:01 AM Recording Fee \$19.00

Check here is this is a change of address.

Telephone: 928 671 1102

E-mail address: _____



AFFIDAVIT OF PERFORMANCE OF ANNUAL WORK

1. State of Arizona, County of La Paz ss:

2. I (Name) Melvin E Duncan

3. Reside at (Address) 49025 Parker,
Ehrenberg, Hwy.

City Ehrenberg County La Paz

State Az Zip 85334 being duly sworn, depose and say that I am a citizen of the United States, more than eighteen years of age, and that all of the facts set forth in this affidavit, subject to the provisions and penalties of 18 U.S.C. 1001 pertaining to the filing of false, fictitious, or fraudulent statements with the United States, are true and correct according to the best of my knowledge, information and belief.

4. Owner's name and address (If not shown in Items 1-3 above), _____

RECEIVED
BLM AZ STATE OFFICE
2008 AUG 20 A 8:28
PHOENIX, ARIZONA
BLM
Date
Stamp

5. That I am personally acquainted with the mining claim(s). The work and improvements were made by and at the expense of the owner(s) of said claim(s). Said contiguous group of claims, listed on this document, are situated in the

Plemons (optional) Mining District; La Paz County, Arizona.

Line No.	AMC NUMBER	CLAIM/SITE NAME	COUNTY RECORDER DATA (If available)	TWP	RNG	SEC
1	327536	Cactus #1		4N	20W	28
2	327538	Cactus #2		4N	20W	28
3	383712	Wha'd A Thought It		4N	20W	28
4	385381	Golf #1		4N	20W	28
5	385382	Golf #2		4N	20W	28
6						

AFFIDAVIT OF PERFORMANCE OF ANNUAL WORK – page 2



RECEIVED
 BLM AZ STATE OFFICE
 2008 AUG 20 A 8:28
 PHOENIX, ARIZONA
 BLM
 Date
 Stamp

7						
8						
9						
10						

6. That between the dates starting at 12 o'clock noon on September 1, 20 07 and ending at 12 o'clock noon on September 1, 20 08 at least \$ 1,500.00 dollars worth of work and improvements were done and performed upon said claim(s) or upon one or more of a contiguous group of claims for the benefit of all, wholly or partly outside of a contiguous group of claims for the benefit of all, not including the location work.

7. That the following persons were employed to perform the work and improvements described herein: _____
Ralph Duncan & Melvin Duncan

8. That the work and improvements performed were: Reclamation work &
Road Maintenance


9. Dated: 8-15-08 Signature: Melvin E. Duncan

SUBSCRIBED AND SWORN TO before me, a Notary Public, this 15th day of August 20 08

By: Melvin E. Duncan

Notary Public Anna B. Camacho

My Commission Expires August 21, 2010



Bureau of Land Management
Arizona State Office
www.az.blm.gov

No. of Claims: 5 x \$10 = 50.00
 Check No.: 1084 Init. ELG
 Receipt No.: 1766262
For BLM Use Only

United States Department of the Interior
Bureau of Land Management
 BUSINESS & SUPPORT SVCS DIV
 ONE N CENTRAL AVE SUITE 800
 PHOENIX, AZ 85004 -4427
 Phone: (602) 417-9200

Receipt

No: 1766262

Transaction #: 1823879	
Date of Transaction: 08/20/2008	
CUSTOMER:	MELVIN DUNCAN P.O. BOX 321 EHRENBERG, AZ 85334

LINE #	QTY	DESCRIPTION	REMARKS	UNIT PRICE	TOTAL
1	1.00	LOCATABLE MINERALS / MINING CLAIMS-NOT NEW-UNADJUD, ONE AUTH NO. ONLY / MINING CLAIM MONEY RECEIVED (455) CASES: AMC327536/\$50.00	WAIV-2009 & POL (5)	- n/a -	50.00
TOTAL:					\$50.00

PAYMENT INFORMATION			
1	AMOUNT:	\$50.00	POSTMARKED: N/A
	TYPE:	CHECK	RECEIVED: 08/20/2008
	CHECK NO:	1084	
	NAME:	DUNCAN, MELVIN P.O. BOX 321 EHRENBERG AZ 85334	

REMARKS

This receipt was generated by the automated BLM Collections and Billing System and is a paper representation of a portion of the official electronic record contained therein.

AMC 362383
362068
385381
375904

AMC

FORM APPROVED
OMB NO. 1004-0114
Expires: December 31, 2002

UNITED STATES
DEPARTMENT OF THE INTERIOR
BUREAU OF LAND MANAGEMENT
MAINTENANCE FEE WAIVER CERTIFICATION
SEE INSTRUCTIONS ON REVERSE

- This small minor waiver is filed for the assessment year beginning at noon on September 1, 2008 and ending at noon on September 1, 2009.
- The undersigned and all related parties owned ten or fewer mining claims, mill, or tunnel sites located and maintained on Federal lands in the United States of America on September 1, 2008.
- The undersigned have performed the assessment work required by law for each mining claim listed prior to filing this waiver and understand that by filing this form; an affidavit of assessment work must be recorded by the December 30th following the filing of this waiver.
- The undersigned understand that if the assessment work obligation has not yet come due under 30 U.S.C. 28 (for those claims in their first assessment year only); a notice of intent to hold reciting this condition must be recorded by the December 30th following the filing of this waiver.
- The undersigned understand that mill and tunnel sites may also be listed upon this waiver and be waived from payment of the maintenance fee; and that a notice of intent to hold for these sites is required to be recorded by the December 30th immediately following the filing of this waiver.
- The undersigned understand and acknowledge that pursuant to 43 U.S.C. 1212 and 18 U.S.C. 1001; the filing or recording of a false, fictitious, or fraudulent document with the Bureau of Land Management may result in a fine of up to \$250,000, a prison term not to exceed five years, or both.
- The mining claims, mill or tunnel sites for which this waiver from payment of the maintenance fees is requested are:

CLAIM OR SITE NAME	BLM RECORDATION SERIAL NUMBER
1. MIDDLE CAMP #1	362383
2. MIDDLE CAMP #2	362384
3. COCOA BABY #4	362068
4. GOLF #3	385383
5. CRUSTAL MINING ASSOC.	375904
6.	
7.	
8.	
9.	
10.	

The owner(s) (claimants) of the above mining claims and sites are:

QUARTZSITE MAMC DETECTING CLUB
(Owner's Name - Please Print)

Luigi Taylor
(Owner's Signature)

P.O. Box 3102
(Street or P.O. Box)

SECRETARY

QUARTZSITE AZ 85346
(City) (State) (Zip Code)

(Owner's Name - Please Print)

(Owner's Signature)

(Street or P.O. Box)

(City) (State) (Zip Code)

(Owner's Name - Please Print)

(Owner's Signature)

(Street or P.O. Box)

(City) (State) (Zip Code)

(Continued on reverse)

RECEIVED
BLM. AZ STATE OFFICE
PHOENIX, ARIZONA
2008 MAR 12 A 7:23

ENTERED INTO COMPUTER

MAY 08 2008 PB

(Owner's Name - Please Print)	(Owner's Signature)		
(Street or P.O. Box)	(City)	(State)	(Zip Code)
(Owner's Name - Please Print)	(Owner's Signature)		
(Street or P.O. Box)	(City)	(State)	(Zip Code)
(Owner's Name - Please Print)	(Owner's Signature)		
(Street or P.O. Box)	(City)	(State)	(Zip Code)
(Owner's Name - Please Print)	(Owner's Signature)		
(Street or P.O. Box)	(City)	(State)	(Zip Code)

INSTRUCTIONS

1. This certification is made under the provisions of § 1744 of Title 43 and § 28-28k of Title 30 of the United States Code; and the regulations thereunder (43 CFR Part 3830).
2. The claimant(s) must fill in the dates in paragraph 1 for the beginning and ending of the assessment year for which this waiver is sought.
3. The claimant(s) must fill in the date in paragraph 2 for the beginning of the assessment year for which this waiver is sought.
4. All claim and site names and Bureau of Land Management (BLM) serial numbers must be listed for the mining claims, mill sites, and tunnel sites for which the waiver is sought.
5. All owners of the mining claims, mill sites, and tunnel sites and their addresses must be given.
6. This waiver form must be signed by all the claimants or their designated agent, in original form. If an agent is designated, a notarized designation of agent, signed by all of the claimants with proper address given, must be submitted with this waiver.
7. This form must be filed no later than September 1st for the upcoming assessment year in the BLM State Office where the mining claims or sites are recorded, or the waiver cannot be granted by the BLM. (Example: to obtain a waiver for the assessment year 2000, which begins at noon on September 1, 1999, you must qualify for and file for a waiver no later than September 1, 1999 in the proper BLM State Office).
8. For all mining claims which require assessment work, you must record an affidavit of labor on or before the December 30th immediately following the filing of this waiver. For all other mining claims or sites waived, you must record a notice of intent to hold on or before the December 30th immediately following the filing of this waiver.
9. Mill and tunnel sites may also be listed upon this waiver and be waived from payment of the maintenance fee. A notice of intent to hold for these sites is required to be filed by the December 30th following the filing of this waiver.

NOTICE/BURDEN HOURS STATEMENT

The Privacy Act of 1974, *as amended*, and the regulation in 43 CFR 2.48(d) provide that you be furnished the following information in connection with the information required by this certification of waiver from rental fees.

AUTHORITY: 30 U.S.C. 28-28k; 43 U.S.C. 1201, 1457, 1740, and 1744; and 43 CFR 3830.

PRINCIPLE PURPOSE: This information is to be used to verify that the owner(s) (claimants) of a mining claim has complied with 30 U.S.C. 28f and is entitled to perform assessment work in lieu of paying the maintenance fee for the mining claims listed on this form.

ROUTINE USE: (1) Adjudication of the claimant(s) certification of waiver from paying the maintenance fee otherwise required by 30 U.S.C. 28f. (2) Disclosure may be made to appropriate Federal agencies when location is made within the agency's geographic area of responsibility. (3) Information from the record and/or the record will be transferred to the appropriate Federal, State, or local agency, or a member of the public in response to a specific request for pertinent information. (4) Information may also be provided to the Department of Justice or in a proceeding before a court or adjudicative body; or to Federal, State, local or foreign agencies when needed for enforcement of civil or criminal codes or applicable regulations concerning title rights upon the public land.

EFFECT OF NOT PROVIDING INFORMATION: Disclosure of this information is required by 30 U.S.C. 28f and 43 CFR Part 3830 for those qualified claimants wishing to take the small miner waiver allowed. Failure to supply the information required in this form to support the claimants certification of waiver from payment of the otherwise required maintenance fees will result in the waiver being disallowed and the mining claims subject to forfeiture by BLM under 30 U.S.C. 28i.

The Paperwork Reduction Act of 1995 requires us to inform you that:

This information is being collected to allow the BLM to determine if you qualify for a waiver from the payment of \$100 per mining claim or site maintenance fee established in 30 U.S.C. 28f and the implementing regulations at 43 CFR 3830. A response to this request is required in accordance with the statute to obtain your benefit.

BLM would like you to know that you do not have to respond to this, or any other, Federal agency-sponsored information collection unless it displays a currently valid OMB control number.

Public reporting burden for this form is estimated to average 8 minutes (0.133 hours) per response, including time to review instructions, gathering and maintaining data, and completing and reviewing the form. Direct comments regarding this burden estimate, or any other aspect of this form, to the U.S. Department of the Interior, Bureau of Land Management, (1004-0114) Bureau Clearance Officer (WO-630), Mail Stop 401 LS, 1849 C St., N.W., Washington, D.C. 20240.

FOR OFFICIAL USE ONLY

RECEIVED
BLM
AZ STATE OFFICE
PHOENIX, ARIZONA
2008 MAR 12 A 7:23

When Recorded Return Document to:

Melvin E. Duncan
P.O. Box 321
Ehrenberg Az
85334

2007-04859

Page 1 of 2
Requested By: MELVIN DUNCAN
SHELLY D BAKER, RECORDER
OFFICIAL RECORDS OF LA PAZ COUNTY, AZ
08-27-2007 12:17 PM Recording Fee \$19.00

Check here is this is a change of address.

Telephone: 928 671 1102

E-mail address: _____



AFFIDAVIT OF PERFORMANCE OF ANNUAL WORK

AMC 385381

1. State of Arizona, County of La Paz ss:

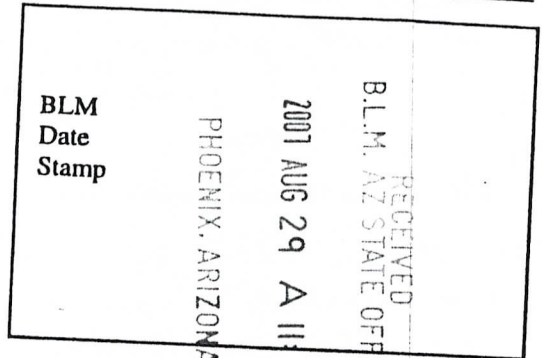
2. I (Name) Melvin E. Duncan

3. Reside at (Address) 49025

Parker, Ehrenberg Hwy
City Ehrenberg County La Paz

State AZ Zip 85334 being duly sworn, depose and say that I am a citizen of the United States, more than eighteen years of age, and that all of the facts set forth in this affidavit, subject to the provisions and penalties of 18 U.S.C. 1001 pertaining to the filing of false, fictitious, or fraudulent statements with the United States, are true and correct according to the best of my knowledge, information and belief.

4. Owner's name and address (If not shown in Items 1-3 above) _____



5. That I am personally acquainted with the mining claim(s). The work and improvements were made by and at the expense of the owner(s) of said claim(s). Said contiguous group of claims, listed on this document, are situated in the Plomosa (optional) Mining District; La Paz County, Arizona.

Line No.	AMC NUMBER	CLAIM/SITE NAME	COUNTY RECORDER DATA (If available)	TWP	RNG	SEC
1	385381	GOLF #1		4N	20W	28
2	385382	GOLF #2		4N	20W	28
3	385383	GOLF #3	...	4N	20W	28
4						
5						
6						

RE 9/19/07

ENTERED IN COMPUTER

AFFIDAVIT OF PERFORMANCE OF ANNUAL WORK - page 2

BLM
Date
Stamp

7						
8						
9						
10						

6. That between the dates starting at 12 o'clock noon on September 1, 2006 and ending at 12 o'clock noon on September 1, 2007 at least \$ 500~~00~~ dollars worth of work and improvements were done and performed upon said claim(s) or upon one or more of a contiguous group of claims for the benefit of all, wholly or partly outside of a contiguous group of claims for the benefit of all, not including the location work.


7. That the following persons were employed to perform the work and improvements described herein: Ralph Duncan & Melvin Duncan

8. That the work and improvements performed were: Road Repair & Reclamation work

9. Dated: 8-27-07 Signature: Melvin E. Duncan

SUBSCRIBED AND SWORN TO before me, a Notary Public, this 27th day of August 2007

By: Anna B. Canacho



Notary Public _____

My Commission Expires August 21, 2010

Bureau of Land Management
Arizona State Office
www.az.blm.gov

No. of Claims: _____ x \$10 = _____
 Check No.: _____ Init. _____
 Receipt No.: _____
 For BLM Use Only

United States Department of the Interior
Bureau of Land Management
 BUSINESS & SUPPORT SVCS DIV
 ONE N CENTRAL AVE SUITE 800
 PHOENIX, AZ 85004 -4427
 Phone: (602) 417-9200

Receipt

No: 1557407

Transaction #: 1609044	
Date of Transaction: 08/30/2007	
CUSTOMER:	MELVIN DUNCAN P.O. BOX 321 EHRENBERG, AZ 85334

LINE #	QTY	DESCRIPTION	REMARKS	UNIT PRICE	TOTAL
1	1.00	LOCATABLE MINERALS / MINING CLAIMS-NOT NEW-UNADJUD, ONE AUTH NO. ONLY / MINING CLAIM MONEY RECEIVED (455) CASES: AMC385381/\$30.00	POL 2007 + WAIVER 2998 (3)	- n/a -	30.00
TOTAL:					\$30.00

PAYMENT INFORMATION					
1	AMOUNT:	\$30.00	POSTMARKED:	8/27/07 0:00	
	TYPE:	CHECK	RECEIVED:	08/29/2007	
	CHECK NO:	1062			
	NAME:	DUNCAN, MELVIN E P.O. BOX 321 EHRENBERG AZ 85334			

REMARKS

This receipt was generated by the automated BLM Collections and Billing System and is a paper representation of a portion of the official electronic record contained therein.

UNITED STATES DEPARTMENT OF THE INTERIOR
BUREAU OF LAND MANAGEMENT

455

FORM APPROVED
OMB NO. 1004-0114
Expires: December 31, 2006

MAINTENANCE FEE WAIVER CERTIFICATION

SEE INSTRUCTIONS ON REVERSE

AMC 385381

1. This small miner waiver is filed for the assessment year beginning at noon on September 1, 07 and ending at noon on September 1, 08.
2. The undersigned and all related parties owned ten or fewer mining claims, mill, or tunnel sites located and maintained on Federal lands in the United States of America on September 1, 07.
3. The undersigned have performed the assessment work **required by law** for each mining claim listed **prior to filing this waiver** and understand that by filing this form; an affidavit of assessment work **must** be recorded by the December 30th following the filing of this waiver.
4. The undersigned understand that if the assessment work obligation has not yet come due under 30 U.S.C. 28 (for those claims in their first assessment year only); a notice of intent to hold reciting this condition **must** be recorded by the December 30th following the filing of this waiver.
5. The undersigned understand that mill and tunnel sites may also be listed upon this waiver and be waived from payment of the maintenance fee; and that a notice of intent to hold for these sites is required to be recorded by the December 30th immediately following the filing of this waiver.
6. The undersigned understand and acknowledge that pursuant to 43 U.S.C. 1212 and 18 U.S.C. 1001; the filing or recording of a false, fictitious, or fraudulent document with the Bureau of Land Management may result in a fine of up to \$250,000, a prison term not to exceed five years, or both.
7. The mining claims, mill or tunnel sites for which this waiver from payment of the maintenance fees is requested are:

CLAIM OR SITE NAME	BLM RECORDATION SERIAL NUMBER
1. <u>GOLF #1</u>	<u>AMC 385381</u>
2. <u>GOLF #2</u>	<u>AMC 385382</u>
3. <u>GOLF #3</u>	<u>AMC 385383</u>
4.	
5.	
6.	
7.	
8.	
9.	
10.	

The owner(s) (claimants) of the above mining claims and sites are:

Melvin E Duncan
(Owner's Name - Please Print)

Melvin E Duncan
(Owner's Signature)

P.O. Box 321
(Street or P.O. Box)

Ehrenberg AZ 85334
(City) (State) (Zip Code)

(Owner's Name - Please Print)

(Owner's Signature)

(Street or P.O. Box)

(City) (State) (Zip Code)

(Owner's Name - Please Print)

(Owner's Signature)

(Street or P.O. Box)

(City) (State) (Zip Code)

RECEIVED
B.L.M. AZ STATE OFFICE
2007 AUG 29 11:05
PHOENIX, ARIZONA

(Continued on page 2)

RE 9/19/07
ENTERED IN COMPUTER

(Owner's Name - Please Print)	(Owner's Signature)
(Street or P.O. Box)	(City) (State) (Zip Code)
(Owner's Name - Please Print)	(Owner's Signature)
(Street or P.O. Box)	(City) (State) (Zip Code)
(Owner's Name - Please Print)	(Owner's Signature)
(Street or P.O. Box)	(City) (State) (Zip Code)
(Owner's Name - Please Print)	(Owner's Signature)
(Street or P.O. Box)	(City) (State) (Zip Code)

INSTRUCTIONS

1. This certification is made under the provisions of § 1744 of Title 43 and § 28-28k of Title 30 of the United States Code; and the regulations thereunder (43 CFR Part 3830).
2. The claimant(s) **must** fill in the dates in paragraph 1 for the beginning and ending of the assessment year for which this waiver is sought.
3. The claimant(s) **must** fill in the date in paragraph 2 for the beginning of the assessment year for which this waiver is sought.
4. All claim and site names and Bureau of Land Management (BLM) serial numbers **must** be listed for the mining claims, mill sites, and tunnel sites for which the waiver is sought.
5. All owners of the mining claims, mill sites, and tunnel sites and their addresses **must** be given.
6. This waiver form **must** be signed by all the claimants or their designated agent, in original form. If an agent is designated, a notarized designation of agent, signed by all of the claimants with proper address given, **must** be submitted with this waiver.
7. This form **must** be filed no later than September 1st for the upcoming assessment year in the BLM State Office where the mining claims or sites are recorded, or the waiver cannot be granted by the BLM. (Example: to obtain a waiver for the assessment year 2000, which begins at noon on September 1, 1999, you **must** qualify for and file for a waiver no later than September 1, 1999, in the proper BLM State Office).
8. For all mining claims which require assessment work, you **must** record an affidavit of labor on or before the December 30th immediately following the filing of this waiver. For all other mining claims or sites waived, you **must** record a notice of intent to hold on or before the December 30th immediately following the filing of this waiver.
9. Mill and tunnel sites may also be listed upon this waiver and be waived from payment of the maintenance fee. A notice of intent to hold for these sites is required to be filed by the December 30th following the filing of this waiver.

NOTICE/BURDEN HOURS STATEMENT

The Privacy Act of 1974, *as amended*, and the regulation in 43 CFR 2.48(d) provide that you be furnished the following information in connection with the information required by this certification of waiver from rental fees.

AUTHORITY: 30 U.S.C. 28-28k; 43 U.S.C. 1201, 1457, 1740, and 1744; and 43 CFR 3830.

PRINCIPLE PURPOSE: This information is to be used to verify that the owner(s) (claimants) of a mining claim has complied with 30 U.S.C. 28f and is entitled to perform assessment work in lieu of paying the maintenance fee for the mining claims listed on this form.

ROUTINE USE: (1) Adjudication of the claimant(s) certification of waiver from paying the maintenance fee otherwise required by 30 U.S.C. 28f. (2) Disclosure may be made to appropriate Federal agencies when location is made within the agency's geographic area of responsibility. (3) Information from the record and/or the record will be transferred to the appropriate Federal, State, or local agency, or a member of the public in response to a specific request for pertinent information. (4) Information may also be provided to the Department of Justice or in a proceeding before a court or adjudicative body; or to Federal, State, local or foreign agencies when needed for enforcement of civil or criminal codes or applicable regulations concerning title rights upon the public land.

EFFECT OF NOT PROVIDING INFORMATION: Disclosure of this information is required by 30 U.S.C. 28f and 43 CFR Part 3830 for those qualified claimants wishing to take the small miner waiver allowed. Failure to supply the information required in this form to support the claimants certification of waiver from payment of the otherwise required maintenance fees will result in the waiver being disallowed and the mining claims subject to forfeiture by BLM under 30 U.S.C. 28i.

The Paperwork Reduction Act of 1995 requires us to inform you that:

This information is being collected to allow the BLM to determine if you qualify for a waiver from the payment of \$100 per mining claim or site maintenance fee established in 30 U.S.C. 28f and the implementing regulations at 43 CFR 3830. A response to this request is required in accordance with the statute to obtain your benefit.

BLM would like you to know that you do not have to respond to this, or any other, Federal agency-sponsored information collection unless it displays a currently valid OMB control number.

Public reporting burden for this form is estimated to average 8 minutes (0.133 hours) per response, including time to review instructions, gathering and maintaining data, and completing and reviewing the form. Direct comments regarding this burden estimate, or any other aspect of this form, to the U.S. Department of the Interior, Bureau of Land Management, (1004-0114) Bureau Information Collection Clearance Officer (WO-630), Mail Stop 401 LS, 1849 C St., N.W., Washington, D.C. 20240.

FOR OFFICIAL USE ONLY

NOTICE!!

These documents have been scanned!

Do not place un-scanned documents beneath this notice!

Do not remove this notice from this file!

GPO Jacket No. 560-102
Print Order 61540
Rise Business Services, LLC
Job=AZ15 5/28/2019



Box Number= AZ15088



Claim Begin-End: AMC385381-AMC385383

5 Miscellaneous



AZ15088-10

AMC384552-AMC385381

**NO
DOCUMENTS
FOUND**

NO DOCUMENTS FOUND
NO DOCUMENTS FOUND

NOTICE!!

These documents have been scanned!

Do not place un-scanned documents beneath this notice!

Do not remove this notice from this file!

GPO Jacket No. 560-102
Print Order 61540
Rise Business Services, LLC
Job=AZ15 5/28/2019



Box Number= AZ15088



Claim Begin-End: AMC385381-AMC385383

6 Location Notices-Amendments and Supporting Documents



AZ15088-10

AMC384552-AMC385381

MINING CLAIM STATUS REPORT

DATA ENTRY perfect

MTP CHECKED BY
GEO CHECKED BY

LEAD SERIAL NO. AMC 385381 THROUGH AMC 385383

#	LODE	LOCATION FEE @ \$30 =	\$ <u>90.00</u>
#	<u>3</u> PLACER	PROCESSING FEE @ \$15 =	\$ <u>45.00</u>
#	ASSOCIATION PL	MAINTENANCE FEE @ \$125 =	\$ <u>375.00</u>
#	MILL SITE	OVERAGE	\$ _____
#	TUNNEL SITE	SHORTAGE	\$ _____
		OTHER FEES	\$ _____
	ENOUGH LOCATORS	TOTAL	\$ <u>510.00</u> — OK
	YES <input checked="" type="checkbox"/> NO <input type="checkbox"/>	<u>1 = 2000</u>	

OVER-THE-COUNTER MAIL TIMELY FILED: YES NO

LEGAL DESCRIPTION: T 4N R 20W SEC 28

*08 Sm Miners Waiver T _____ R _____ SEC _____
 *07 POL (Both Filed) OK T _____ R _____ SEC _____
 T _____ R _____ SEC _____

BLM FOREST SERVICE SUBJ TO PL 359: YES NO

WILDERNESS AREA: NO YES

SPLIT ESTATE: SX PX SRHA OTHER N/A
PROPER NOTICE FILED IF LOCATED ON SRHA LANDS-YES NO N/A

RECONVEYED MINERALS ON BLM LANDS REQUIRE OPENING ORDERS FROM 1944 TO 1993. OPEN TO ENTRY ON: _____ N/A

COMMENTS/STATUS: VOID PARTIALLY VOID PVT MINERALS
WITHDRAWN LANDS OTHER

* claims all located prior to 9-1-07

Claimant acknowledges that portions of the following claim(s) site(s) may be void or voidable. _____

Signature of claimant _____
FINAL ADJUDICATION DATE 10-29-07
Status - OK

AMC 385381

Melvin Duncan
P.O. Box 321
Ehrenberg, Az
85334



2007-04658
Page 1 of 2
Requested By: MELVIN E DUNCAN
SHELLY D BAKER, RECORDER
OFFICIAL RECORDS OF LA PAZ COUNTY, AZ
08-17-2007 10:48 AM Recording Fee \$14.00

LOCATION NOTICE FOR PLACER MINING CLAIM

NOTICE IS HEREBY GIVEN that the Golf #1
_____ placer mining claim has been located by
Melvin Duncan whose current mailing
address is P.O. Box 321
Ehrenberg, Az 85334

BLM
Date
Stamp
2007 AUG 21 A 8:17
PHOENIX, ARIZONA
RECEIVED
B.L.M. AZ STATE OFFICE

The general course of this claim is South-North and it is situated in
La Paz
County, Arizona.

This claim is 1320 feet in length and 660 feet in width. This claim runs from the
location monument on which this location notice is posted approximately 1320 feet in a North
North
direction to the 660 end line and 660 feet in a East direction to the East end line.

This claim is marked by four monuments, one at each corner of the claim.

The location monument on which this notice is posted is situated within Section 28, Township
4 North, Range 20 West, Gila Salt River Base and Meridian, Arizona. This claim encompasses
portions of the following legal subdivision(s) if located by legal subdivision or the following quarter section (s),
section (s), Township (s) and Range (s) W $\frac{1}{2}$ NE $\frac{1}{4}$ NE $\frac{1}{4}$ of Sec. 28, T4N R20W
(projected) _____, Gila Salt River Base and Meridian, Arizona.

The locality of this claim with reference to some natural object or permanent monument and additional
information (if any) concerning its locality are as follows: the NE corner of the claim is

660' West of the Common Corners of Sections

21	22
28	27

DATED AND POSTED on the ground this 17 day of 8, 2007.

LOCATOR (s) Melvin Duncan

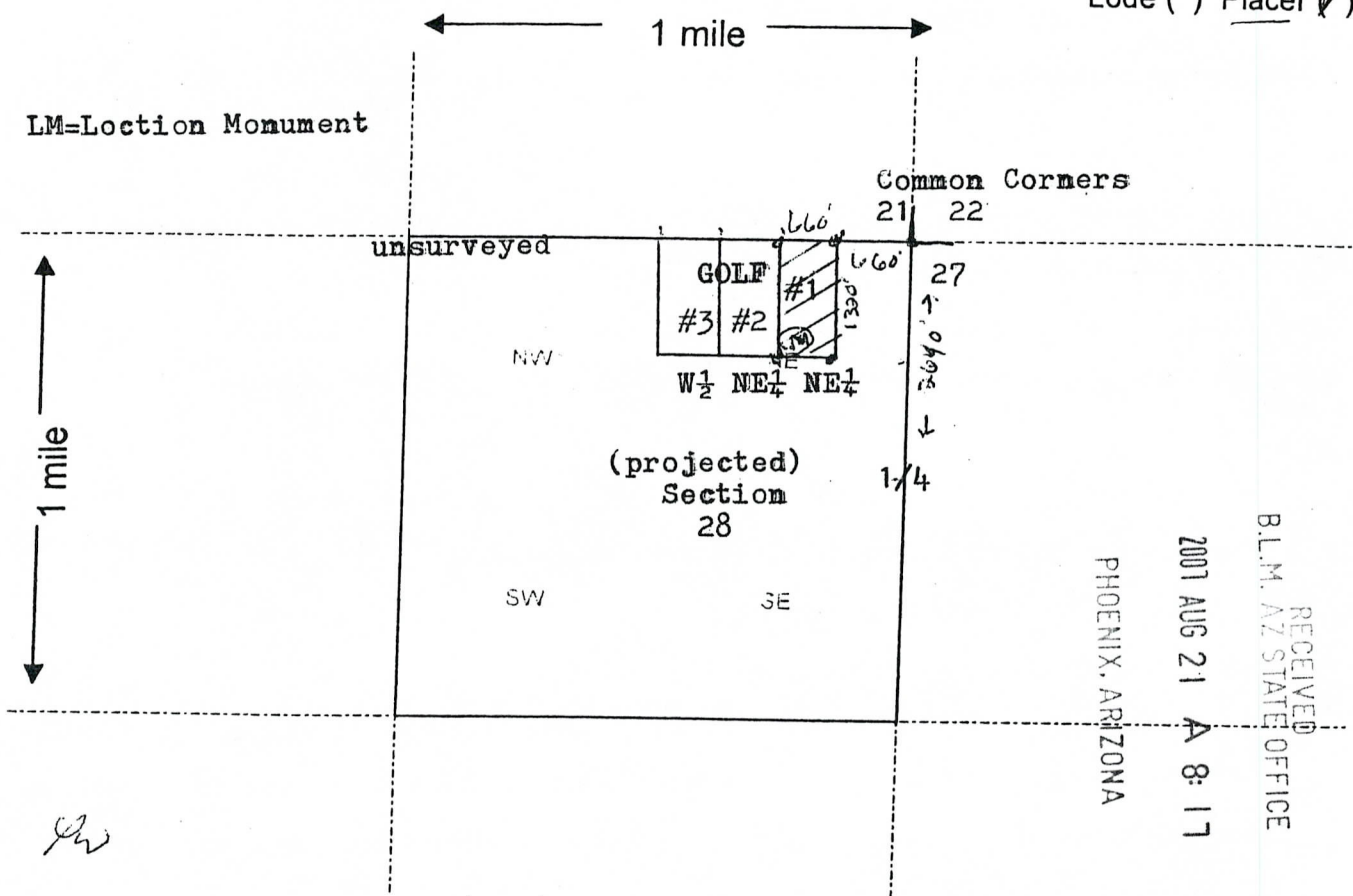
Form MCF102
Revised July 2005

AMC 385381

MINING CLAIM MAP

Lode () Placer (✓)

LM=Loction Monument



Scale : 1" = 2000 feet



1. The above map depicts the Golf #1 mining claim, which is located in Section (s) 28, Township 4 North, Range 20 West, Gila and Salt River Base and Meridian, La Paz County, Arizona.
2. The type of corner and location monuments used are as follows: Posts
3. The bearings and distances in degrees and feet between claim corners are as depicted on the map.

Form MCF100a
Revised July 2005

This form is available from the Arizona Department of Mines & Mineral Resources and may be reproduced.

Return To
Melvin Duncan
P.O. Box 321
Ehrenberg, Az.
85334

2007-04659
Page 1 of 2
Requested By: MELVIN E DUNCAN
SHELLY D BAKER, RECORDER
OFFICIAL RECORDS OF LA PAZ COUNTY, AZ
08-17-2007 10:48 AM Recording Fee \$14.00



LOCATION NOTICE FOR PLACER MINING CLAIM

NOTICE IS HEREBY GIVEN that the Golf #2
_____ placer mining claim has been located by
Melvin Duncan whose current mailing
address is P.O. Box 321
Ehrenberg, Az. 85334

RECEIVED
BLM AZ STATE OFFICE
2007 AUG 21 A 8:17
PHOENIX, ARIZONA
BLM
Date
Stamp

The general course of this claim is South-North and it is situated in
La Paz
County, Arizona.

This claim is 1320 feet in length and 660 feet in width. This claim runs from the
location monument on which this location notice is posted approximately 1320 feet in a North
direction to the North end line and 660 feet in a East direction to the East end line.

This claim is marked by four monuments, one at each corner of the claim.

The location monument on which this notice is posted is situated within Section 28, Township
4 North, Range 20 West, Gila Salt River Base and Meridian, Arizona. This claim encompasses
portions of the following legal subdivision(s) if located by legal subdivision or the following quarter section (s),
section (s), Township (s) and Range (s) (projected) E $\frac{1}{2}$ NW $\frac{1}{4}$ NE $\frac{1}{4}$, Section 28 T4N R20W
_____, Gila Salt River Base and Meridian, Arizona.

The locality of this claim with reference to some natural object or permanent monument and additional
information (if any) concerning its locality are as follows: the NE Corner of the claim is
1320' West of the Common Survey Corners of Section 21 22
28 27

DATED AND POSTED on the ground this 17 day of 8, 2007.

LOCATOR (s) Melvin Duncan

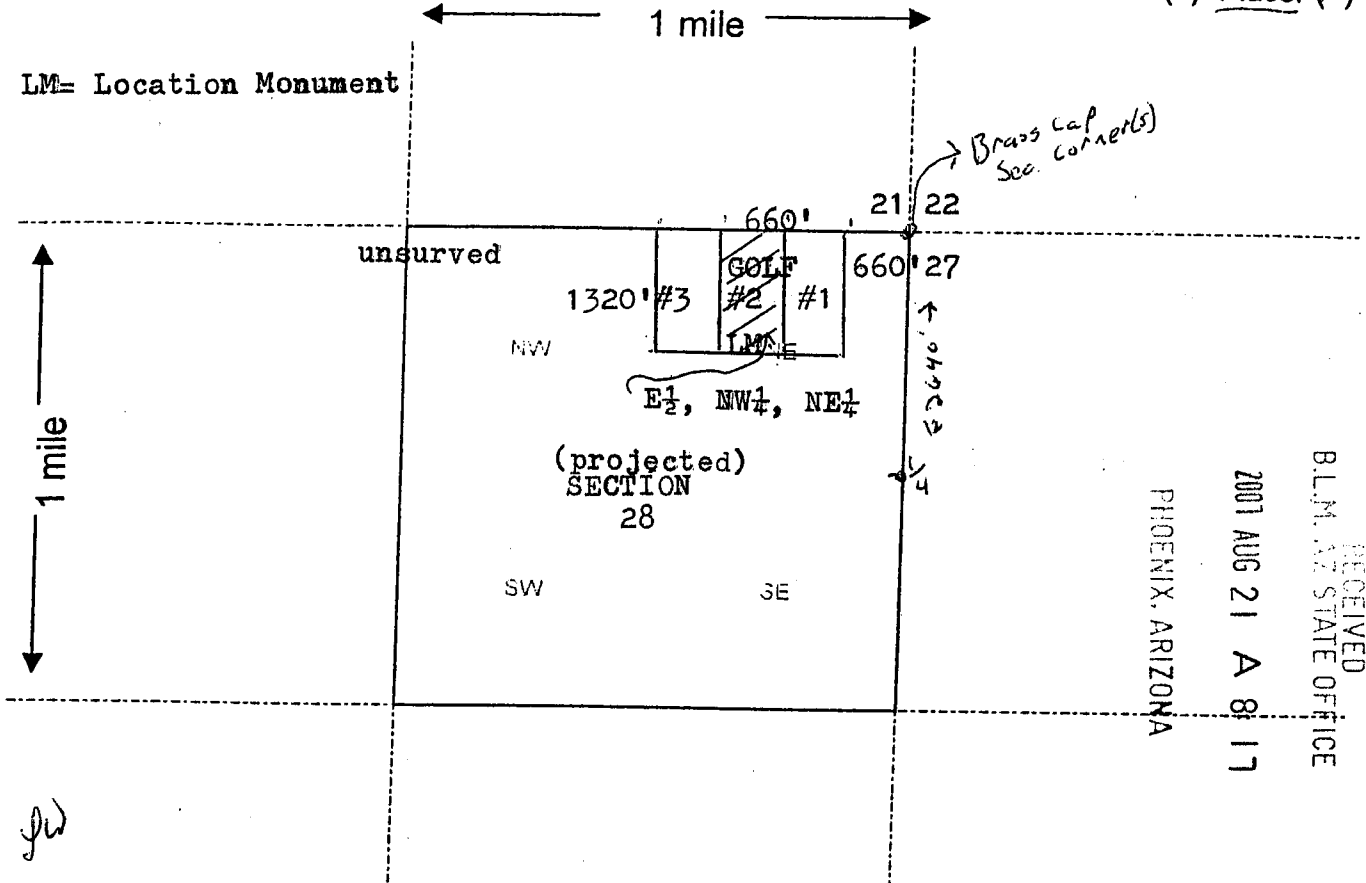
Form MCF102
Revised July 2005

AMC 385382

MINING CLAIM MAP

Lode () Placer (✓)

LM= Location Monument



Scale : 1" = 2000 feet

- The above map depicts the Golf #2 mining claim, which is located in Section (s) 28 (NE) ~~Markk~~, Township 4 North, Range 20 West, Gila and Salt River Base and Meridian, La Paz County, Arizona.
- The type of corner and location monuments used are as follows: Posts
- The bearings and distances in degrees and feet between claim corners are as depicted on the map.

Form MCF100a
Revised July 2005

Melvin Duncan
P.O. Box 321
Ehrenberg, Az
85334



2007-04660
Page 1 of 2
Requested By: MELVIN E DUNCAN
SHELLY D BAKER, RECORDER
OFFICIAL RECORDS OF LA PAZ COUNTY, AZ
08-17-2007 10:48 AM Recording Fee \$14.00

LOCATION NOTICE FOR PLACER MINING CLAIM

NOTICE IS HEREBY GIVEN that the Golf #3
_____ placer mining claim has been located by
Melvin Duncan whose current mailing
address is P.O. Box 321
Ehrenberg, Az. 85334

RECEIVED
BLM. AZ STATE OFFICE
2007 AUG 21 A 8:17
PHOENIX, ARIZONA
BLM
Date
Stamp

The general course of this claim is South-North and it is situated in
La Paz County, Arizona.

This claim is 1320 feet in length and 660 feet in width. This claim runs from the
location monument on which this location notice is posted approximately 1320 feet in a North
direction to the North end line and 660 feet in a West direction to the West end line.
This claim is marked by four monuments, one at each corner of the claim.

The location monument on which this notice is posted is situated within Section 28, Township
4 North, Range 20 West, Gila Salt River Base and Meridian, Arizona. This claim encompasses
portions of the following legal subdivision(s) if located by legal subdivision or the following quarter section (s),
section (s), Township (s) and Range (s) projected: W $\frac{1}{2}$ NW $\frac{1}{4}$ NW $\frac{1}{4}$ Ection 28, T4N,
R20W, Gila Salt River Base and Meridian, Arizona.

The locality of this claim with reference to some natural object or permanent monument and additional
information (if any) concerning its locality are as follows: the NE corner of the claim is

1980' West of the common corners of Sections
21 | 22
28 | 27

DATED AND POSTED on the ground this 17 day of 8, 2007

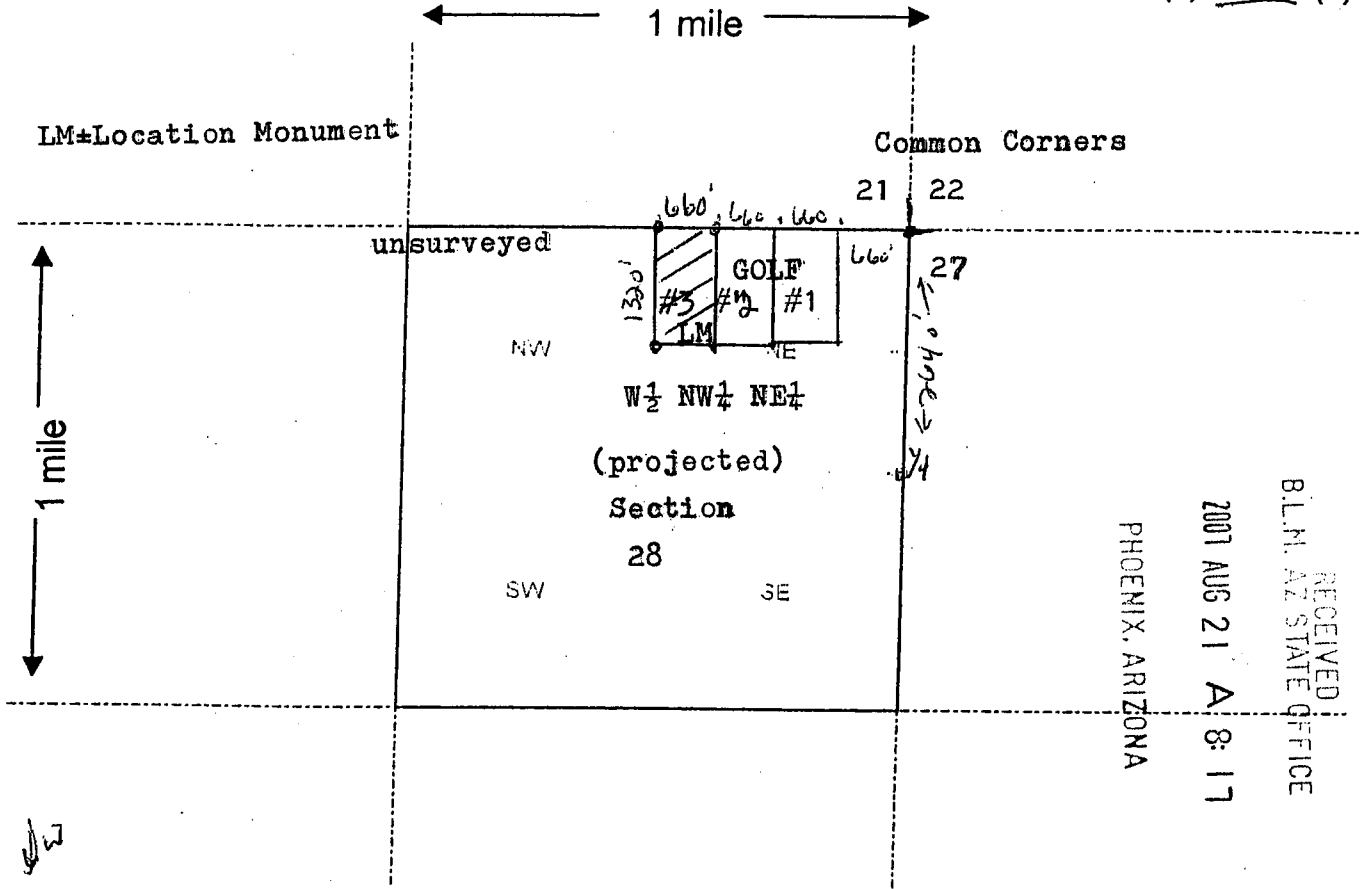
LOCATOR (s) Melvin Duncan

Form MCF102
Revised July 2005

AMC 385383

MINING CLAIM MAP

Lode () Placer (✓)



Scale : 1" = 2000 feet

1. The above map depicts the Golf #3 mining claim, which is located in Section (s) 28, Township 4 North, Range 20 West, Gila and Salt River Base and Meridian, La Paz County, Arizona.
2. The type of corner and location monuments used are as follows: Posts
3. The bearings and distances in degrees and feet between claim corners are as depicted on the map.

Form MCF100a
Revised July 2005

Input Parameters for Geographic Report with Land

System Id = CR

Admin State = AZ

Geo State =

Casetype Begins With

Case Disp Txt = AUTHORIZED, PENDING

Mer Twp Rng =

Section =

Mtrs = 14 0040N 0200W 028

(NE 1/4)

Commodity =

Commodity Txt =

Pending Org =

Pend Org Decode =

Total Rows Returned: 6

RUN TIME: 10:06 AM

UNITED STATES DEPARTMENT OF INTERIOR
BUREAU OF LAND MANAGEMENT
GEOGRAPHIC REPORT WITH LAND
Sorted by Serial Number

RUN DATE: 09/25/2007
Page 1 of 2

Adm State: AZ

Serial Number: AZA 008829
Total Case Acres: 43.470

<u>Casetype</u>	<u>Case Disp</u>			<u>Sect</u>	<u>Sur Typ</u>	<u>Sur Num</u>	<u>Suff</u>	<u>Subdivision</u>	<u>Act Pend</u>
286203	AUTHORIZED	14	0040N	0200W	028	ALIQ	1	S2S2; NA	

Serial Number: AZA 028286
Total Case Acres: 5.000

<u>Casetype</u>	<u>Case Disp</u>			<u>Sect</u>	<u>Sur Typ</u>	<u>Sur Num</u>	<u>Suff</u>	<u>Subdivision</u>	<u>Act Pend</u>
380913	AUTHORIZED	14	0040N	0200W	028	MNR		N2NESE,NWNWSE; NA	

Serial Number: AZA 033448
Total Case Acres: 4.900

<u>Casetype</u>	<u>Case Disp</u>			<u>Sect</u>	<u>Sur Typ</u>	<u>Sur Num</u>	<u>Suff</u>	<u>Subdivision</u>	<u>Act Pend</u>
380913	PENDING	14	0040N	0200W	028	ALIQ		SE; NA	Y

Serial Number: AZA 03344801
Total Case Acres: 1.000

<u>Casetype</u>	<u>Case Disp</u>			<u>Sect</u>	<u>Sur Typ</u>	<u>Sur Num</u>	<u>Suff</u>	<u>Subdivision</u>	<u>Act Pend</u>
371511	PENDING	14	0040N	0200W	028	ALIQ		SE; NA	Y

Serial Number: AZA 033605
Total Case Acres: 0.500

<u>Casetype</u>	<u>Case Disp</u>			<u>Sect</u>	<u>Sur Typ</u>	<u>Sur Num</u>	<u>Suff</u>	<u>Subdivision</u>	<u>Act Pend</u>
380913	PENDING	14	0040N	0200W	028	FF		W2; NA	

RUN TIME: 10:06 AM

UNITED STATES DEPARTMENT OF INTERIOR
BUREAU OF LAND MANAGEMENT
GEOGRAPHIC REPORT WITH LAND
Sorted by Serial Number

RUN DATE: 09/25/2007
Page 2 of 2

Serial Number: AZA 03360501
Total Case Acres: 4.900

<u>Casetype</u>	<u>Case Disp</u>				<u>Sect</u>	<u>Sur Typ</u>	<u>Sur Num</u>	<u>Suff</u>	<u>Subdivision</u>	<u>Act Pend</u>
292803	AUTHORIZED	14	0040N	0200W	028	FF			W2;	

W2;
NA

